

AENC-ARC-ENV-REP-0020

Norwich to Tilbury

Volume 6: Environmental Statement

Document: 6.11.A4 Environmental Statement Appendix 11.4 -
Geophysical Survey (Priority Areas) Results Report -
Tracked Changes Version - Part 8

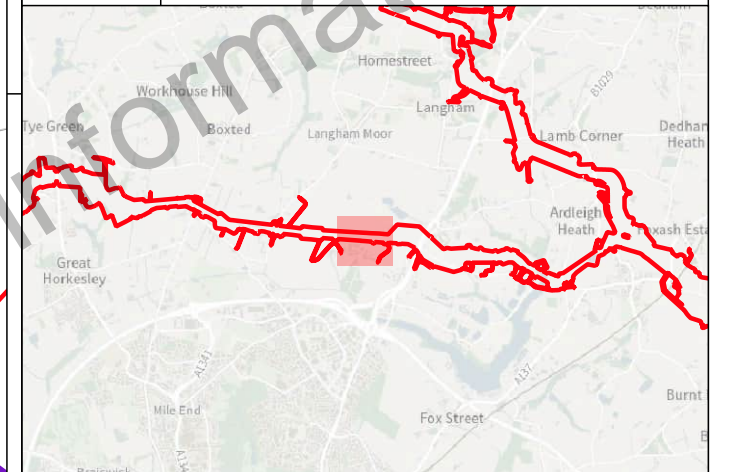
Final Issue C

May 2026

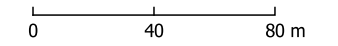
Planning Inspectorate Reference: EN020027

Infrastructure Planning (Applications: Prescribed Forms and Procedure)
Regulations 2009 Regulation 5(2)(a)

nationalgrid

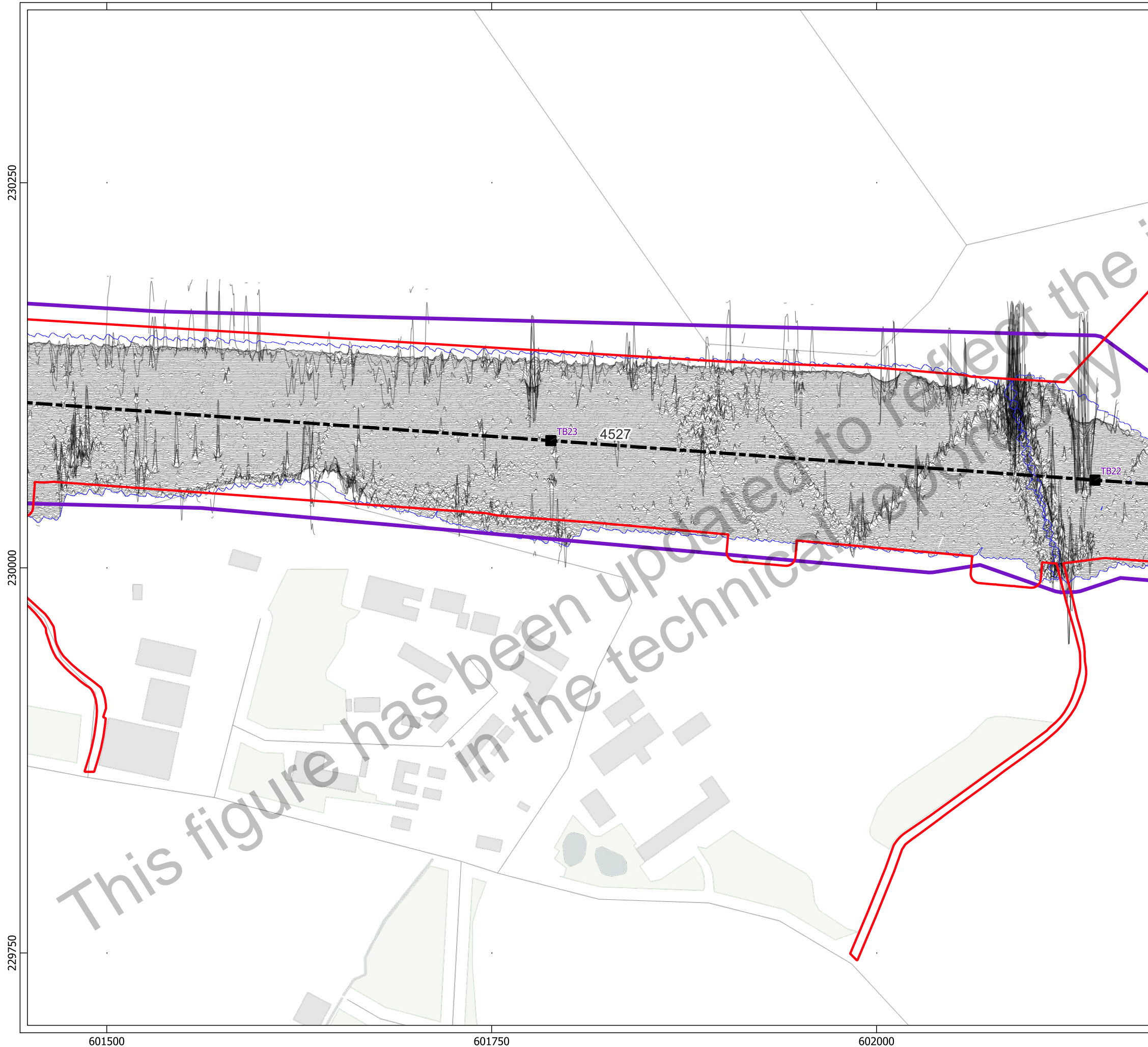


- Key
- Order Limits
 - Geophysical Survey Area
 - Survey Extent
 - Proposed Overhead Line Alignment
 - Proposed Pylon Location
 - XY Trace (25nT/cm)



Contains Ordnance Survey data © Crown Copyright and database right 2026.
This material is for client report only © Headland Archaeology. No unauthorised reproduction.

Site:	EAGR23
Created by:	KS
Checked by:	KH
Version:	v1.2
Date:	27/01/2026
Scale:	1:2,500 @ A3



230250

230000

229750

601500

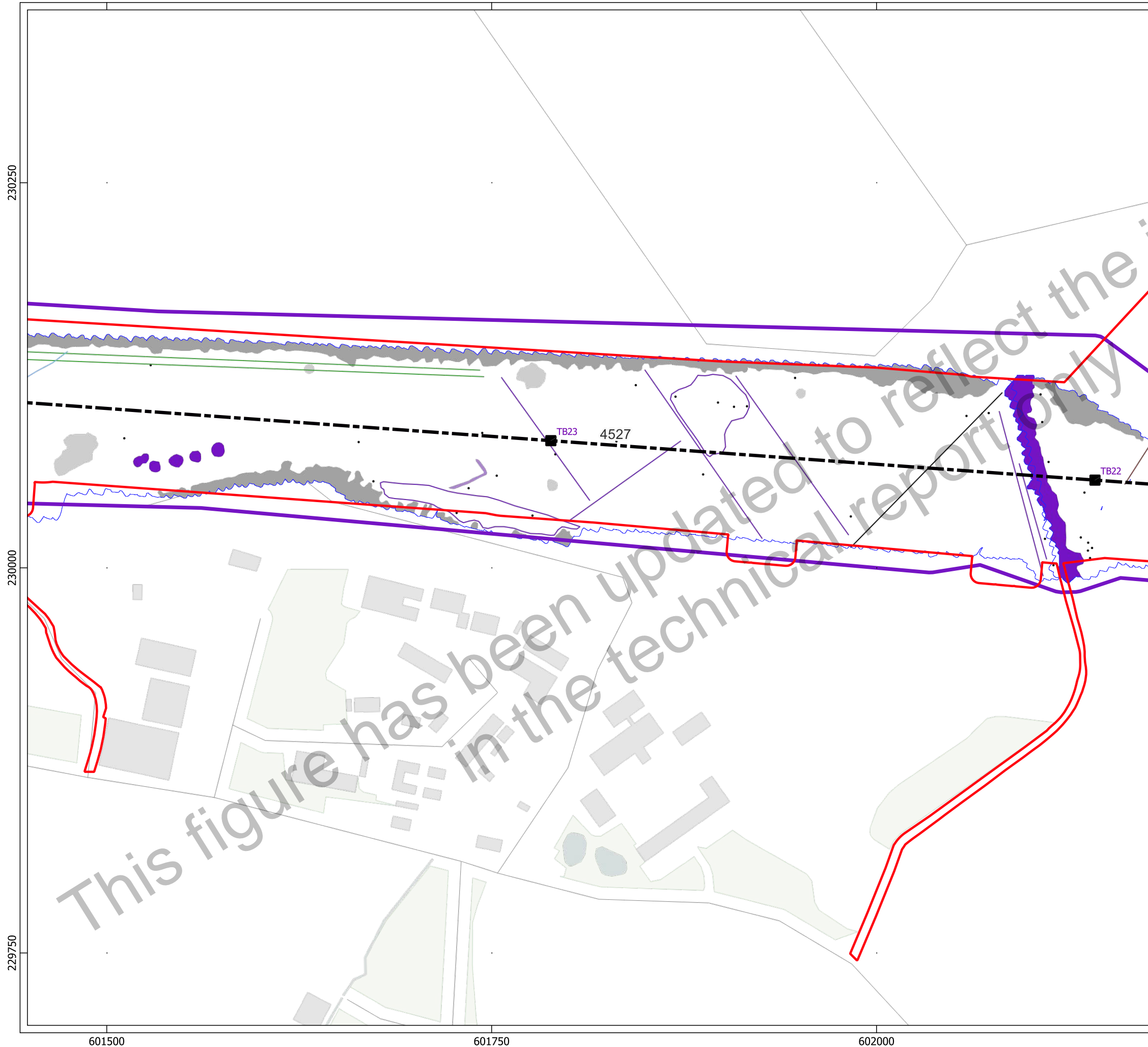
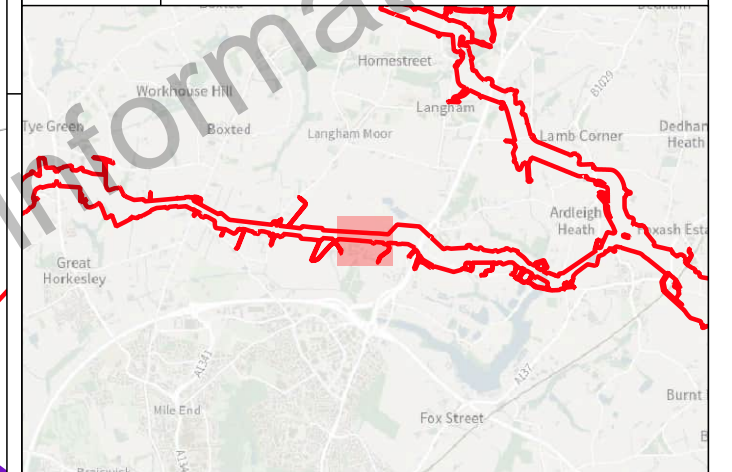
601750

602000

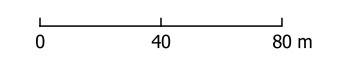
4527

TB23

TB22



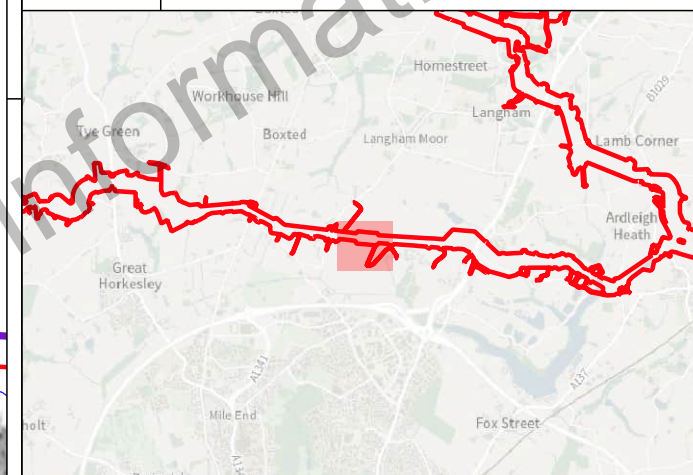
- Key**
- Order Limits
 - Geophysical Survey Area
 - Survey Extent
 - Proposed Overhead Line Alignment
 - Proposed Pylon Location
- Geophys Interpretation**
- Ferrous Objects
 - Agriculture
 - Field Boundary
 - Natural
 - Service
 - Former Airfield
 - Magnetic Disturbance (Above Ground)
 - Magnetic Disturbance (Below Ground)
 - Uncertain
 - Former Airfield



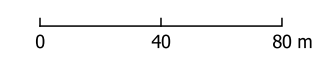
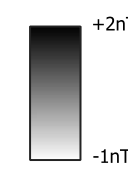
Contains Ordnance Survey data © Crown Copyright and database right 2026.
This material is for client report only © Headland Archaeology. No unauthorised reproduction.

Site:	EAGR23
Created by:	KS
Checked by:	KH
Version:	v1.2
Date:	27/01/2026
Scale:	1:2,500 @ A3

This figure has been updated to reflect the information in the technical report only

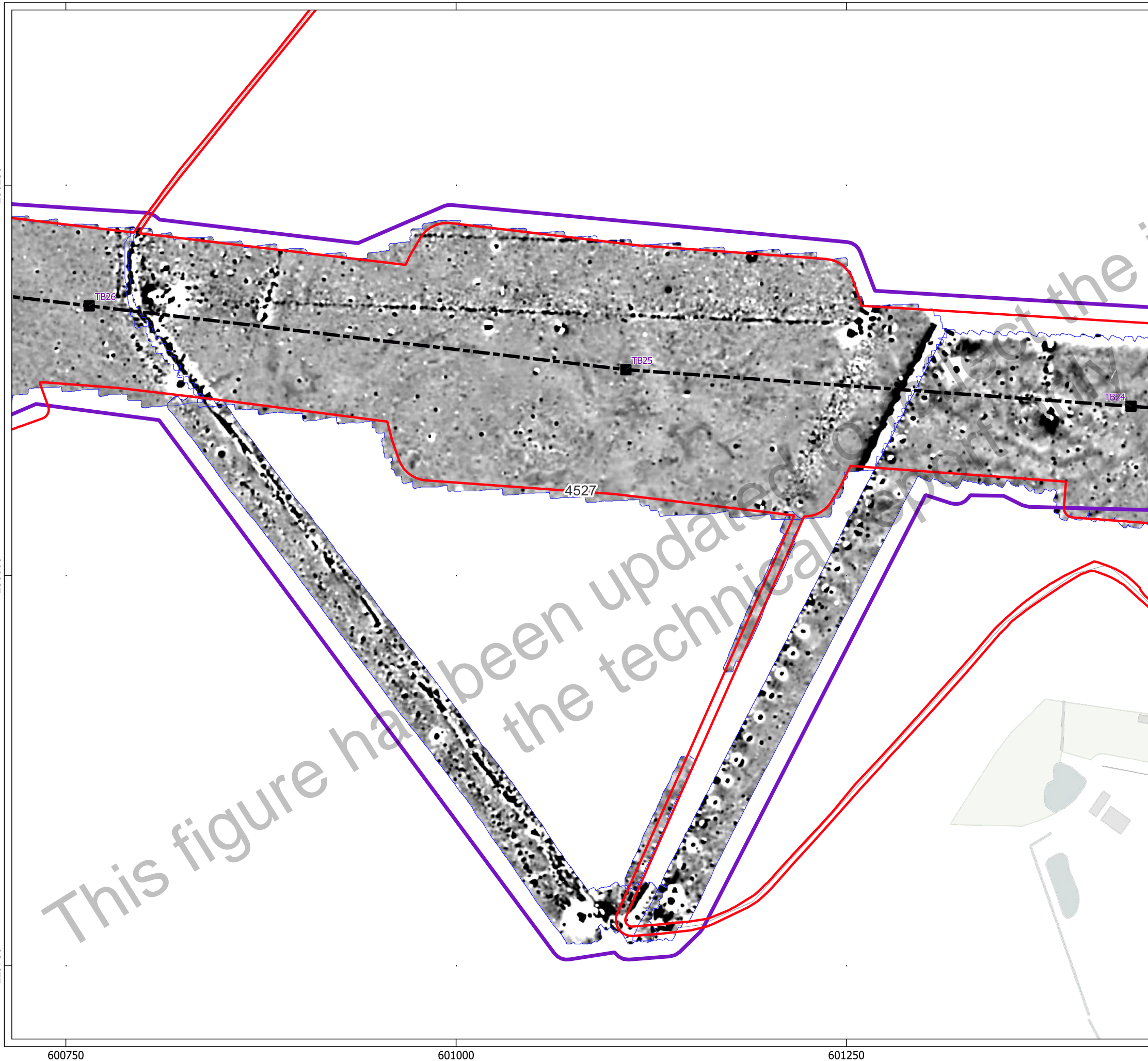


- Key**
- ▭ Order Limits
 - ▭ Geophysical Survey Area
 - ▭ Survey Extent
 - Proposed Overhead Line Alignment
 - Proposed Pylon Location



Contains Ordnance Survey data © Crown Copyright and database right 2026.
This material is for client report only © Headland Archaeology. No unauthorised reproduction.

Site:	EAGR23
Created by:	KS
Checked by:	KH
Version:	v1.2
Date:	27/01/2026
Scale:	1:2,500 @ A3



230250

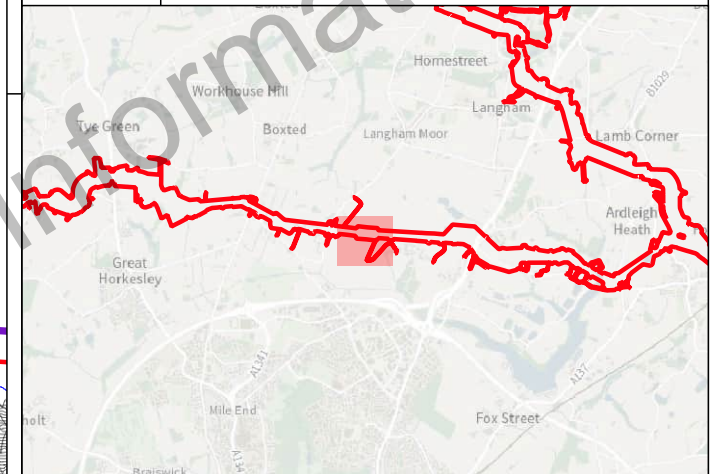
230000

229750







600750

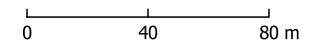
601000

601250



Key

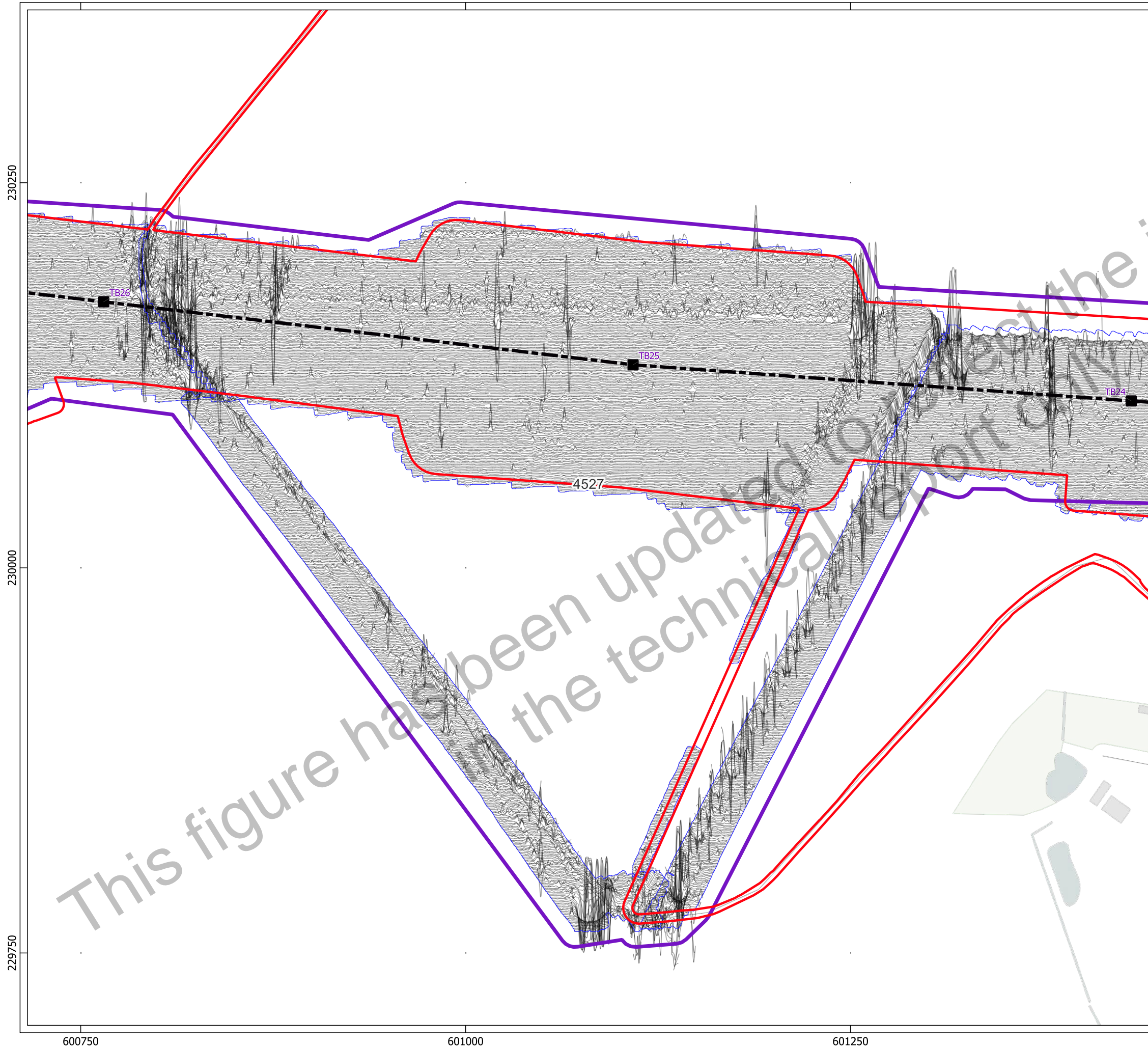
-  Order Limits
-  Geophysical Survey Area
-  Survey Extent
-  Proposed Overhead Line Alignment
-  Proposed Pylon Location
-  XY Trace (25nT/cm)



Contains Ordnance Survey data © Crown Copyright and database right 2026.

This material is for client report only © Headland Archaeology. No unauthorised reproduction.

Site:	EAGR23
Created by:	KS
Checked by:	KH
Version:	v1.2
Date:	27/01/2026
Scale:	1:2,500 @ A3

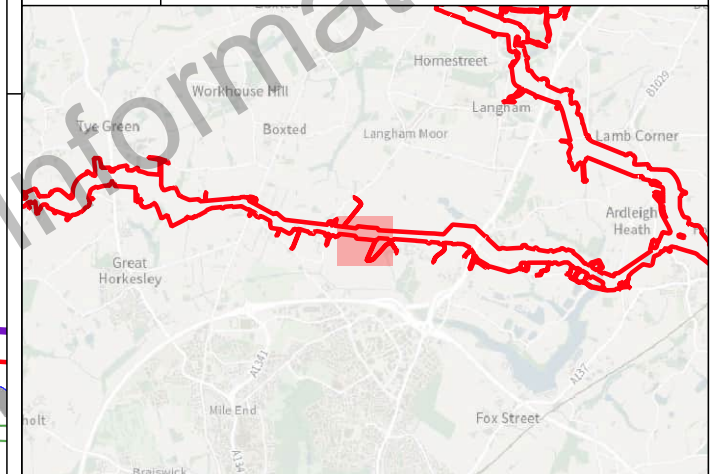


600750 601000 601250

230250

230000

229750

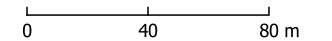


Key

- Order Limits
- Geophysical Survey Area
- Survey Extent
- Proposed Overhead Line Alignment
- Proposed Pylon Location

Geophys Interpretation

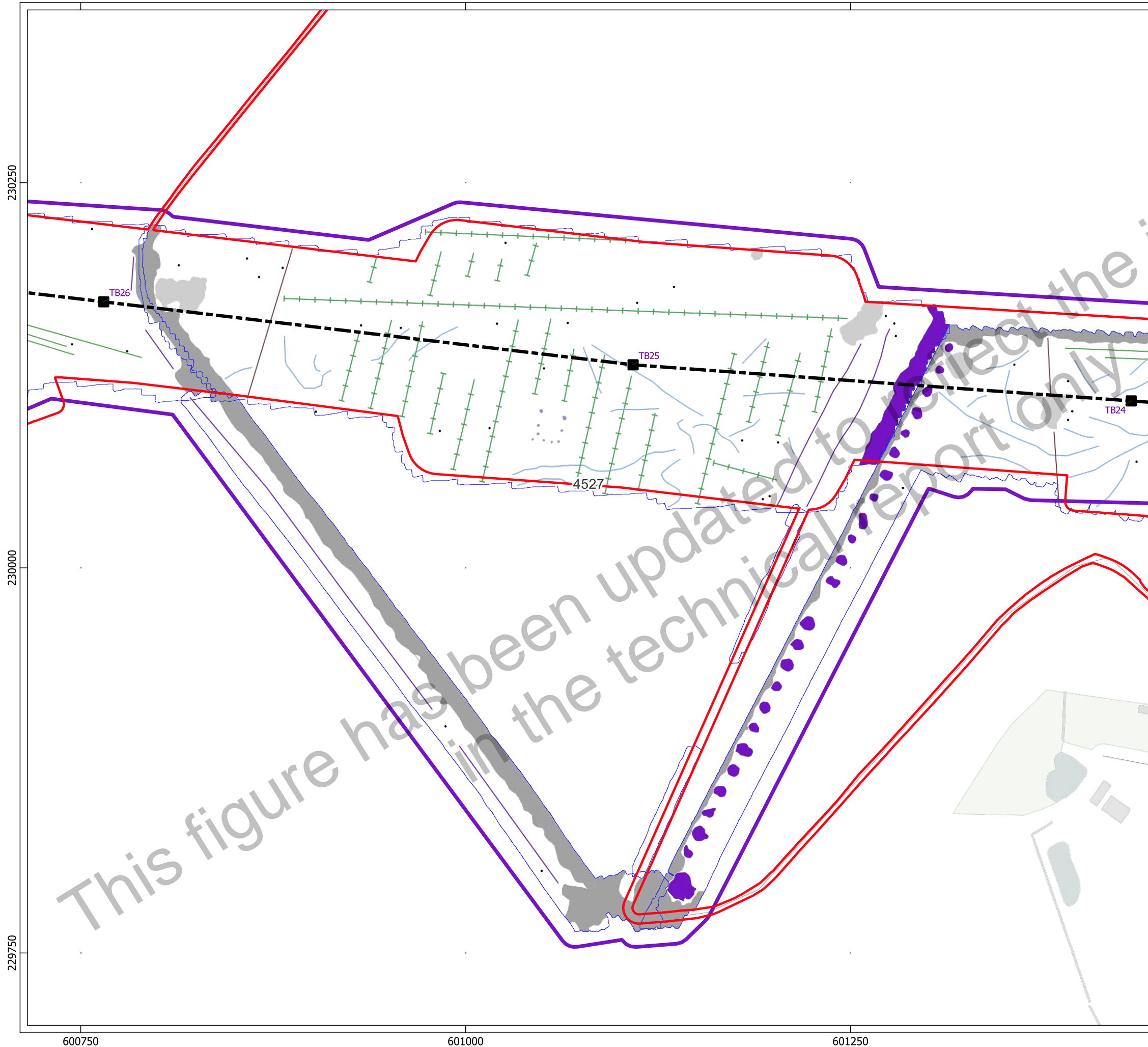
- Ferrous Objects
- Agriculture
- Field Boundary
- Field Drain
- Natural
- Former Airfield
- Magnetic Disturbance (Above Ground)
- Magnetic Disturbance (Below Ground)
- Uncertain
- Former Airfield



Contains Ordnance Survey data © Crown Copyright and database right 2026.

This material is for client report only © Headland Archaeology. No unauthorised reproduction.

Site:	EAGR23
Created by:	KS
Checked by:	KH
Version:	v1.2
Date:	27/01/2026
Scale:	1:2,500 @ A3



230250

230000

229750

600750

601000

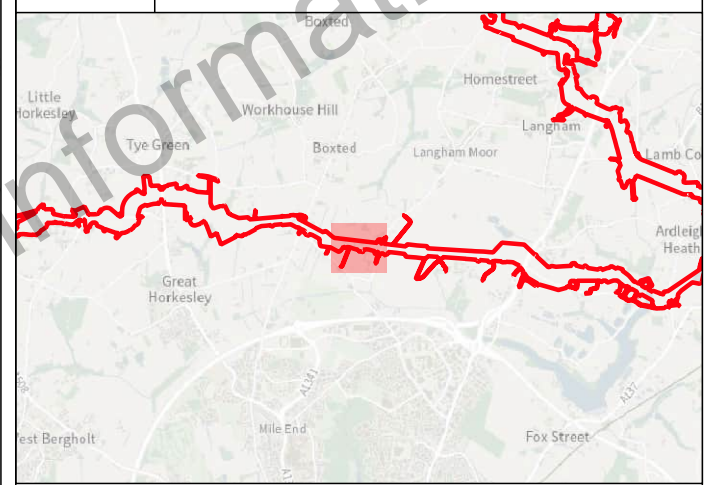
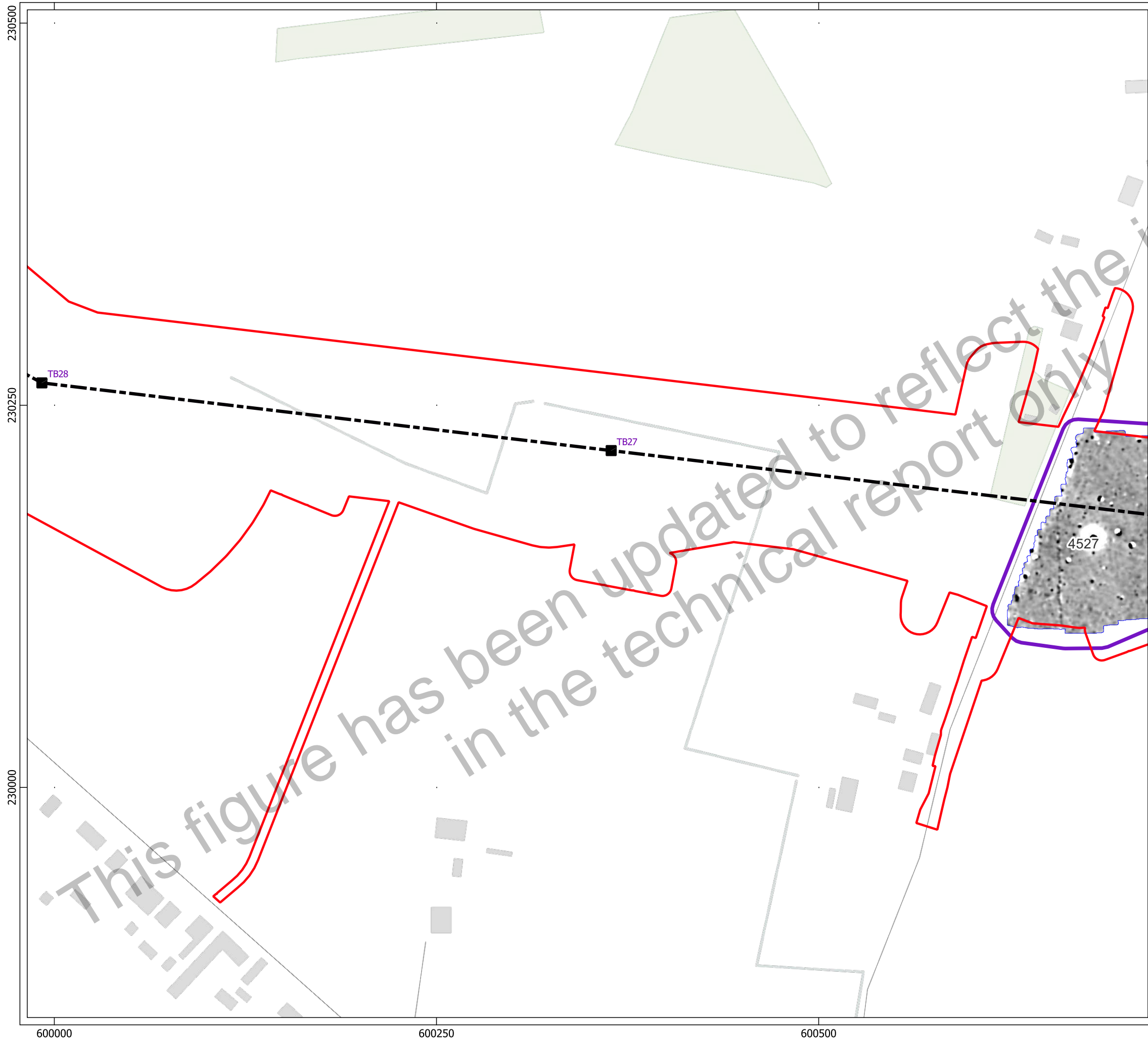
601250

4527

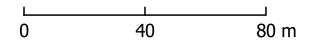
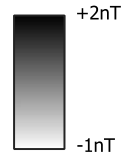
TB26

TB25

TB24



- Key**
- ▭ Order Limits
 - ▭ Geophysical Survey Area
 - Survey Extent
 - Proposed Overhead Line Alignment
 - Proposed Pylon Location

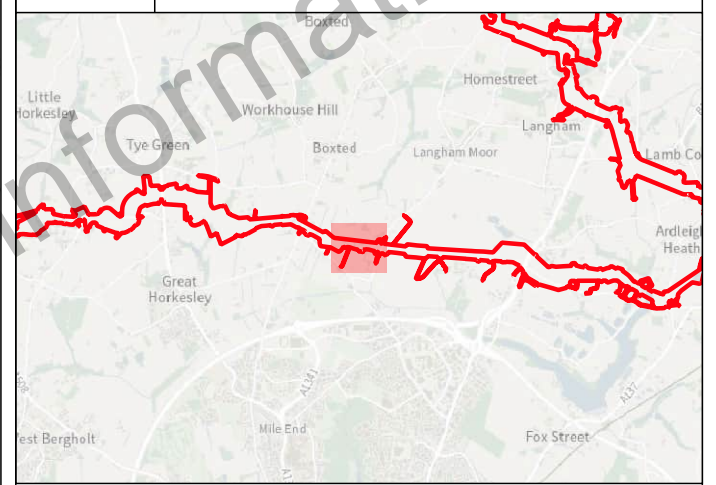
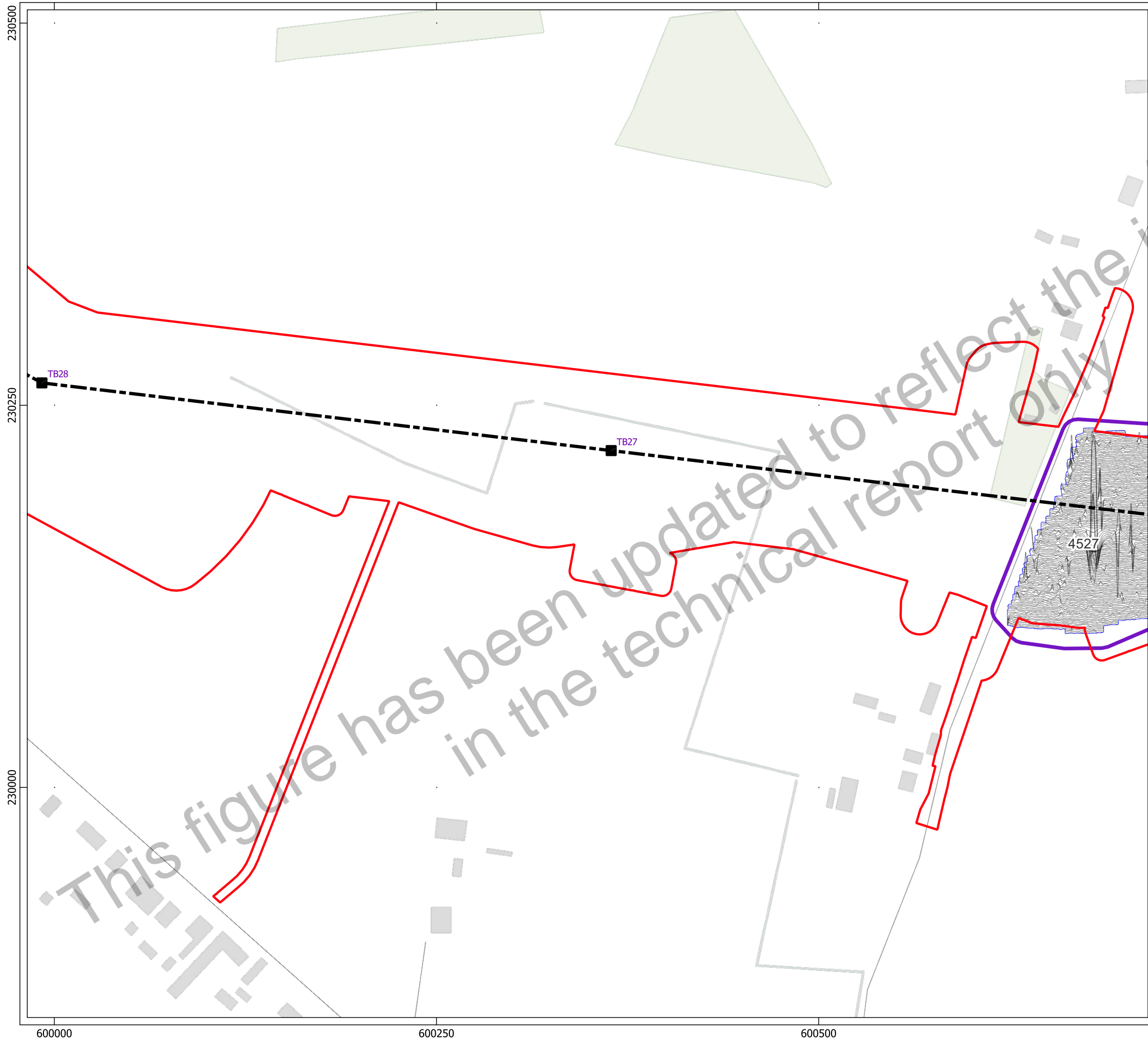


Contains Ordnance Survey data © Crown Copyright and database right 2026.
 This material is for client report only © Headland Archaeology. No unauthorised reproduction.

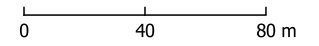
Site:	EAGR23
Created by:	KS
Checked by:	KH
Version:	v1.2
Date:	27/01/2026
Scale:	1:2,500 @ A3

600000 600250 600500

230000 230250 230500



- Key**
- ▭ Order Limits
 - ▭ Geophysical Survey Area
 - ▭ Survey Extent
 - Proposed Overhead Line Alignment
 - Proposed Pylon Location
 - XY Trace (25nT/cm)

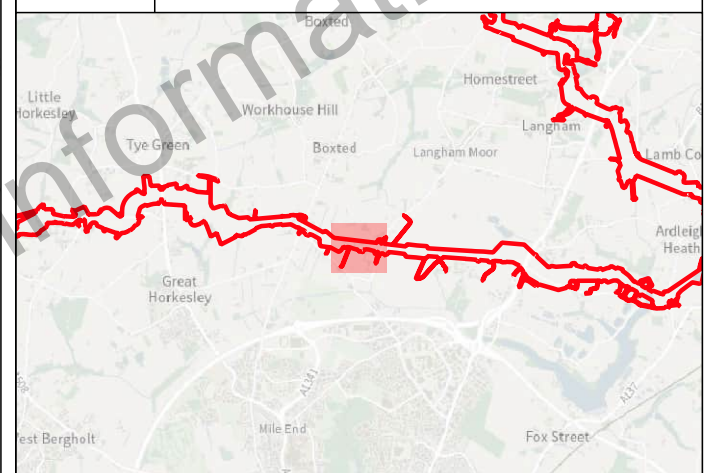
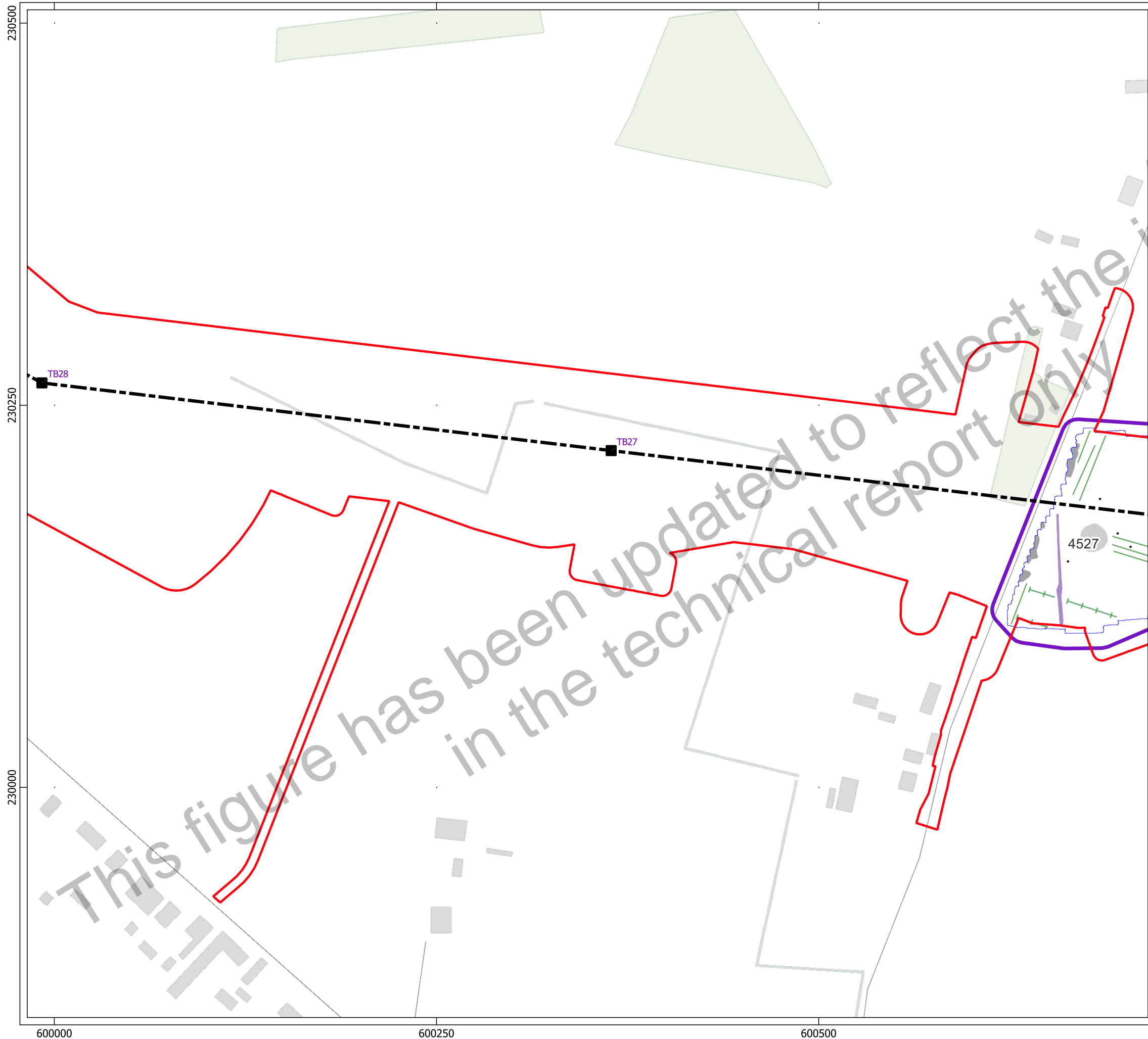


Contains Ordnance Survey data © Crown Copyright and database right 2026.
 This material is for client report only © Headland Archaeology. No unauthorised reproduction.

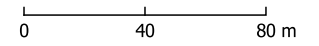
Site:	EAGR23
Created by:	KS
Checked by:	KH
Version:	v1.2
Date:	27/01/2026
Scale:	1:2,500 @ A3

230500
 230250
 230000

600000 600250 600500

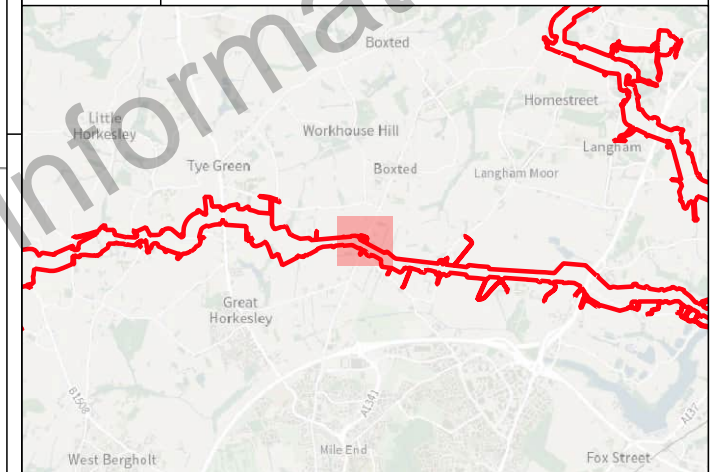


- Key**
- Order Limits
 - Geophysical Survey Area
 - Survey Extent
 - Proposed Overhead Line Alignment
 - Proposed Pylon Location
- Geophys Interpretation**
- Ferrous Objects
 - Agriculture
 - Field Drain
 - Magnetic Disturbance (Above Ground)
 - Magnetic Disturbance (Below Ground)
 - Uncertain



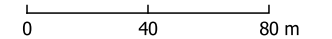
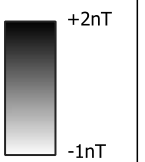
Contains Ordnance Survey data © Crown Copyright and database right 2026.
 This material is for client report only © Headland Archaeology. No unauthorised reproduction.

Site:	EAGR23
Created by:	KS
Checked by:	KH
Version:	v1.2
Date:	27/01/2026
Scale:	1:2,500 @ A3



Key

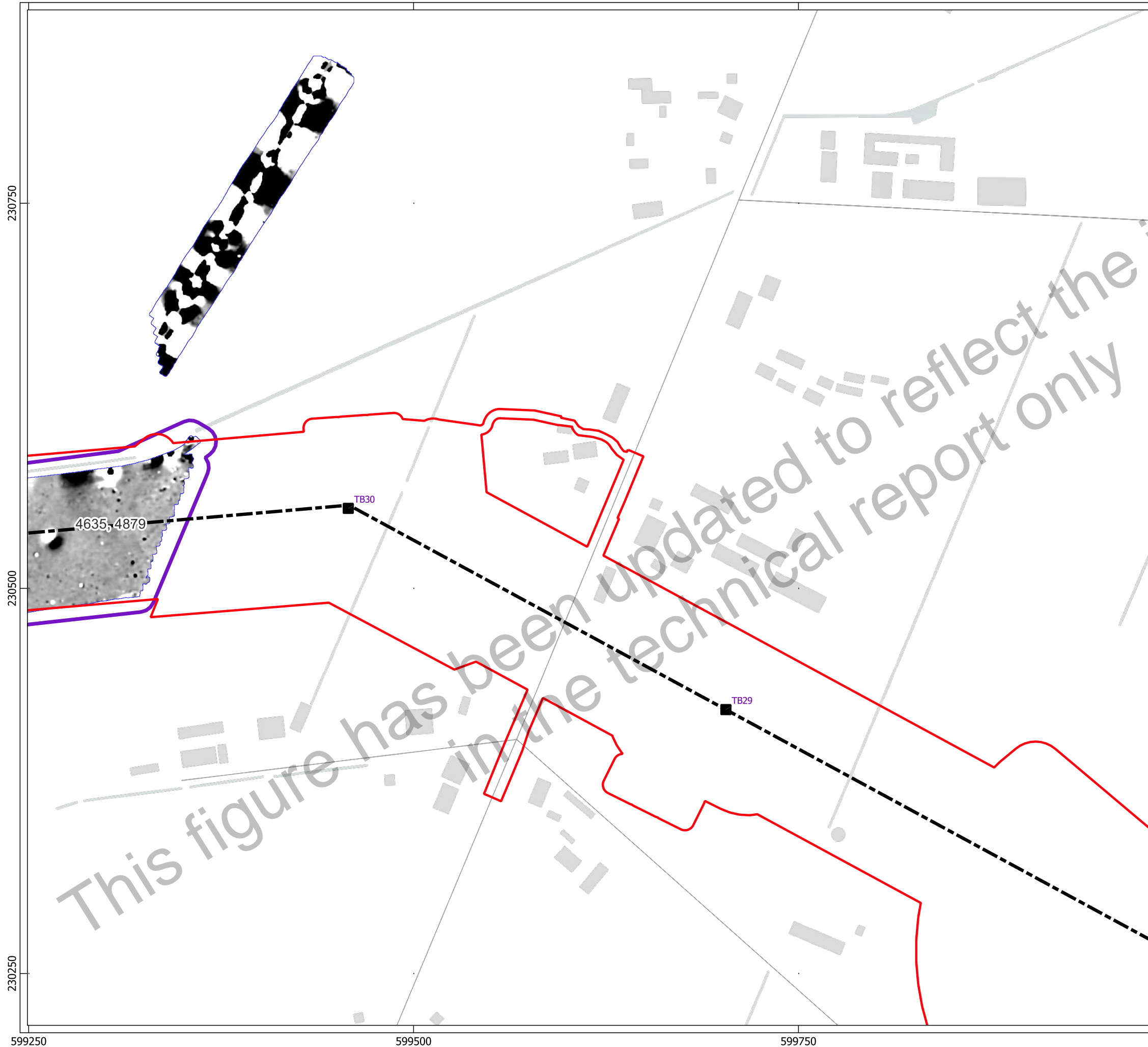
- Order Limits
- Geophysical Survey Area
- Survey Extent
- Proposed Overhead Line Alignment
- Proposed Pylon Location

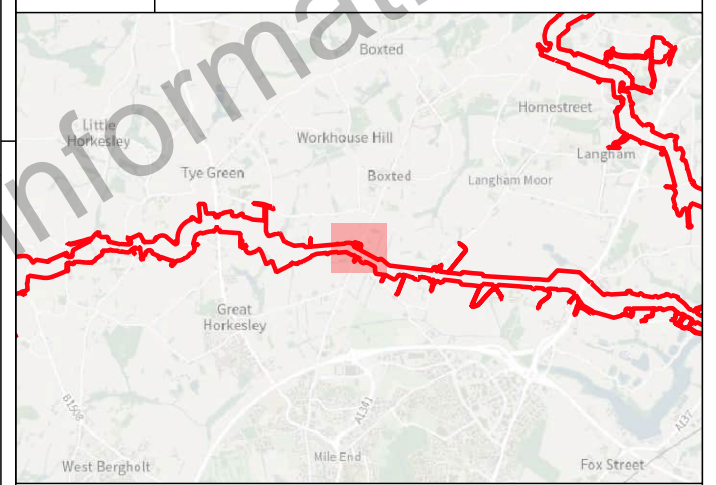
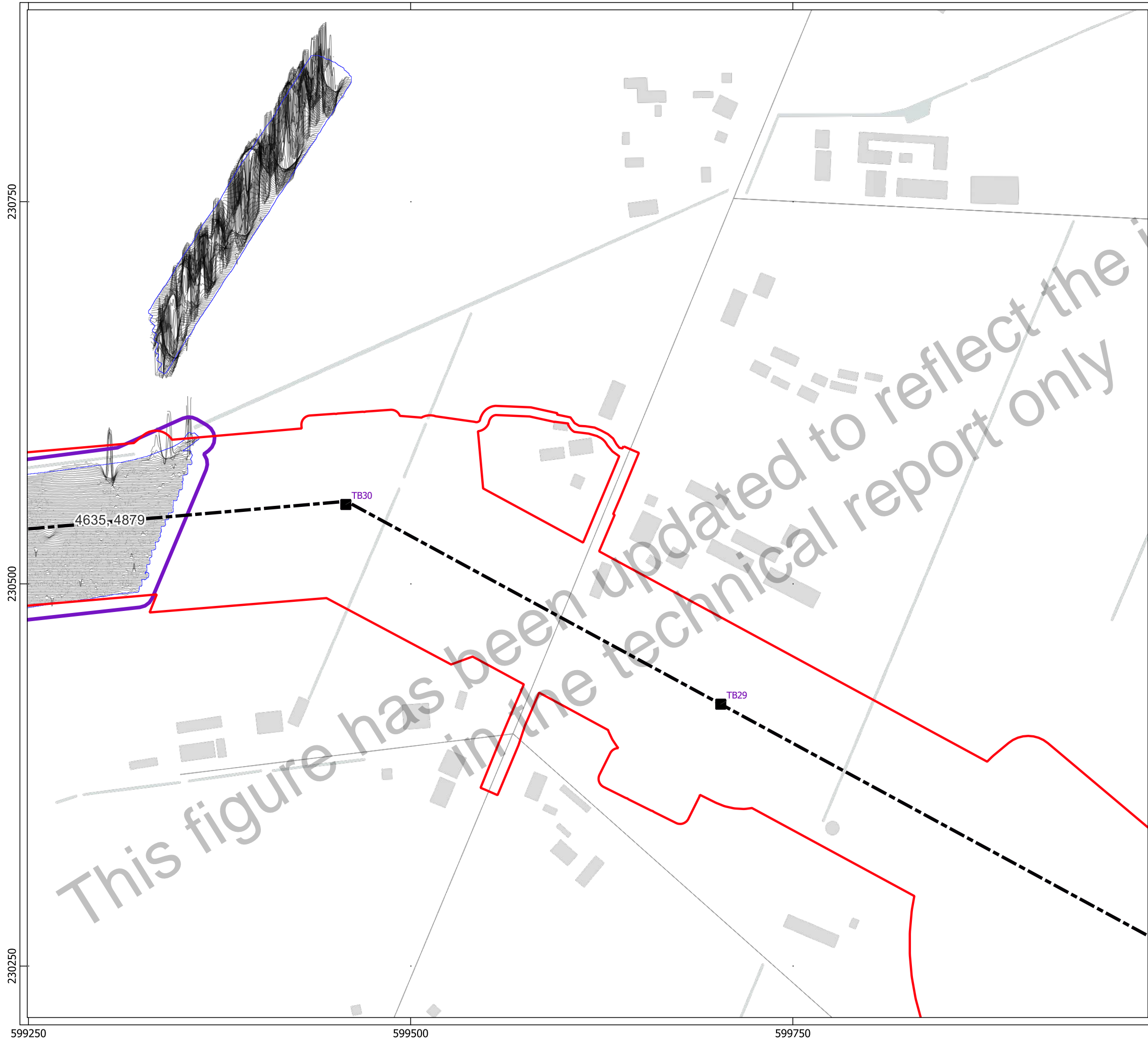


Contains Ordnance Survey data © Crown Copyright and database right 2026.

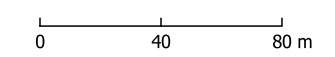
This material is for client report only © Headland Archaeology. No unauthorised reproduction.

Site:	EAGR23
Created by:	KS
Checked by:	KH
Version:	v1.2
Date:	27/01/2026
Scale:	1:2,500 @ A3





- Key**
- ▭ Order Limits
 - ▭ Geophysical Survey Area
 - ▭ Survey Extent
 - Proposed Overhead Line Alignment
 - Proposed Pylon Location
 - XY Trace (25nT/cm)



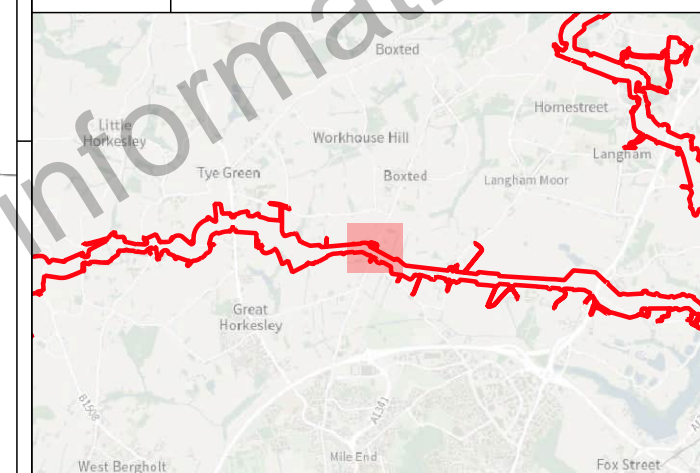
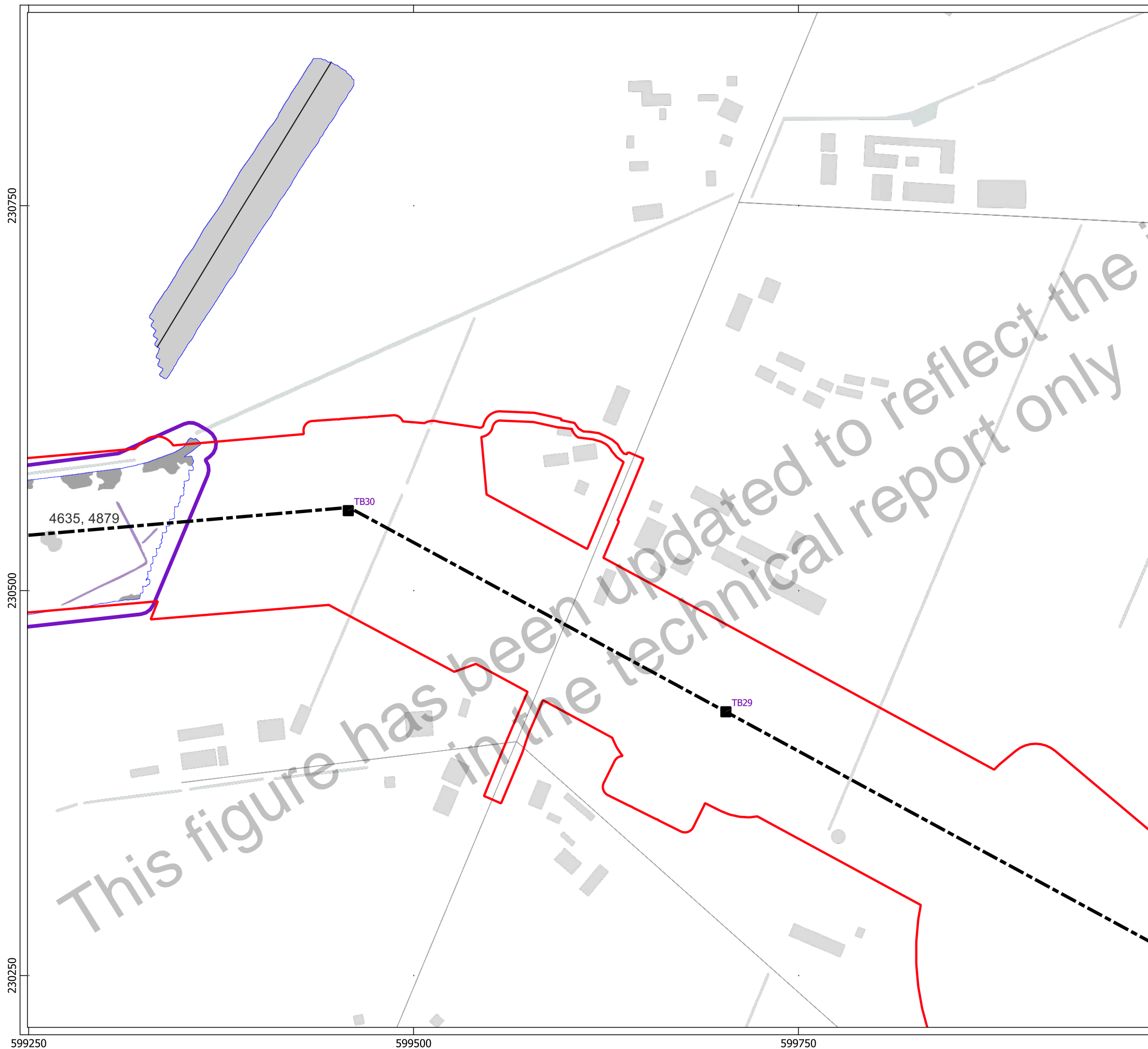
Contains Ordnance Survey data © Crown Copyright and database right 2026.
 This material is for client report only © Headland Archaeology. No unauthorised reproduction.

Site:	EAGR23
Created by:	KS
Checked by:	KH
Version:	v1.2
Date:	27/01/2026
Scale:	1:2,500 @ A3

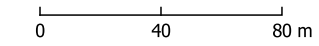
599250

599500

599750

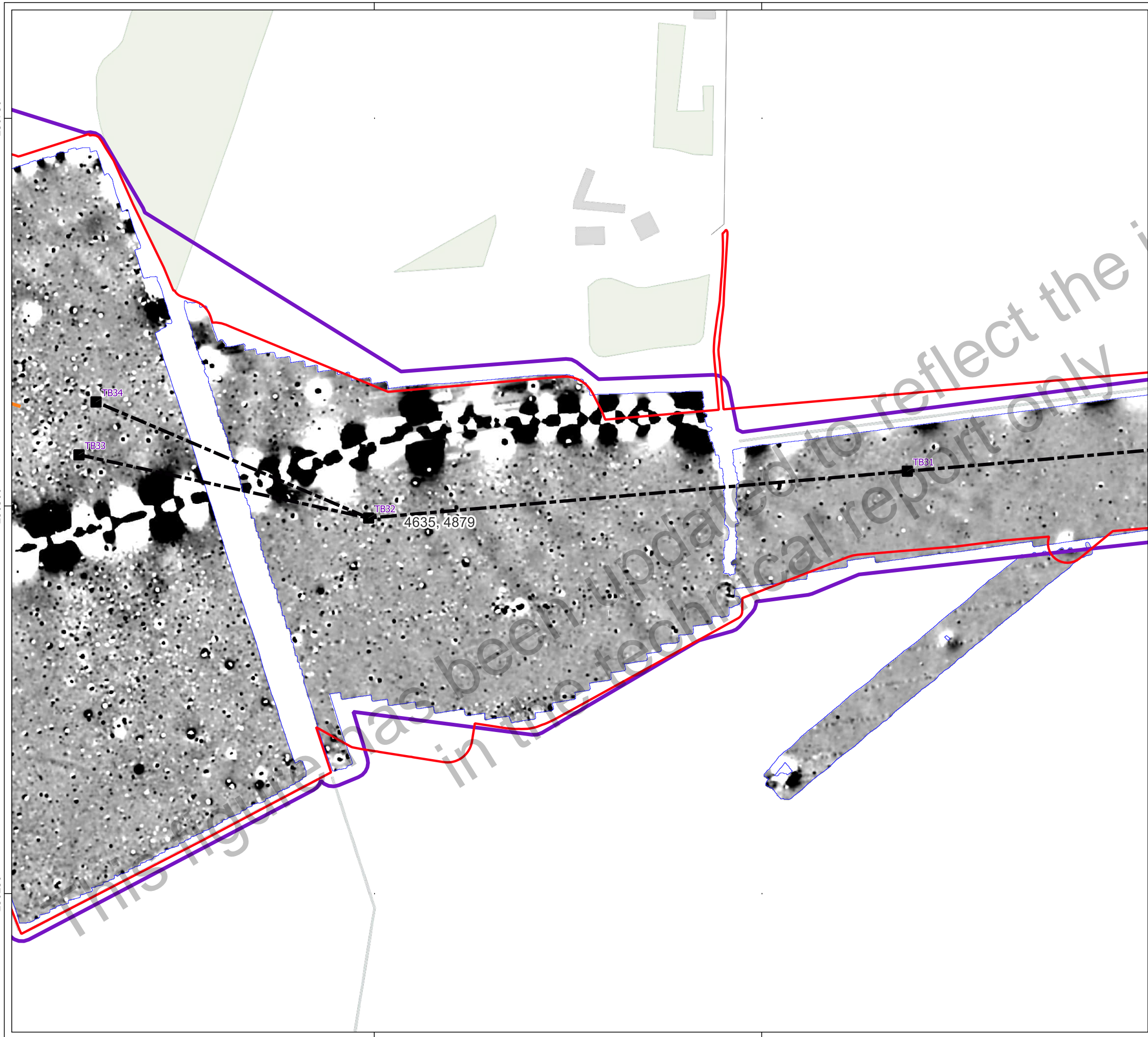


- Key**
- Order Limits
 - Geophysical Survey Area
 - Survey Extent
 - Proposed Overhead Line Alignment
 - Proposed Pylon Location
- Geophys Interpretation**
- Service
 - Magnetic Disturbance (Above Ground)
 - Magnetic Disturbance (Below Ground)
 - Uncertain



Contains Ordnance Survey data © Crown Copyright and database right 2026.
 This material is for client report only © Headland Archaeology. No unauthorised reproduction.

Site:	EAGR23
Created by:	KS
Checked by:	KH
Version:	v1.2
Date:	27/01/2026
Scale:	1:2,500 @ A3



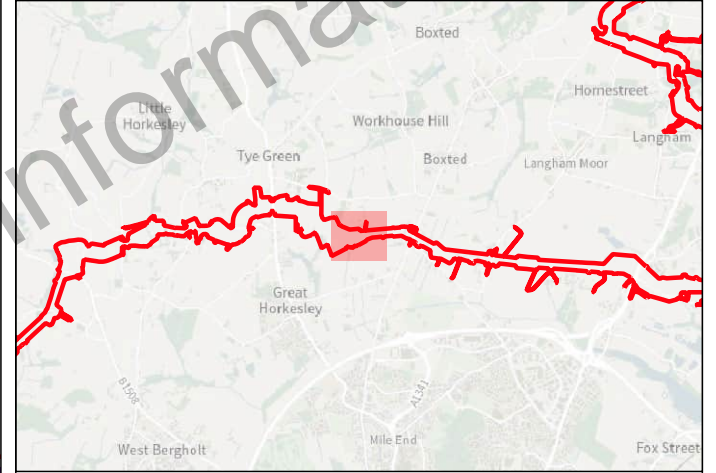
230750

230500

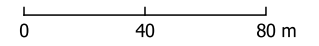
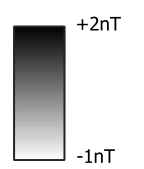
230250

598750

599000

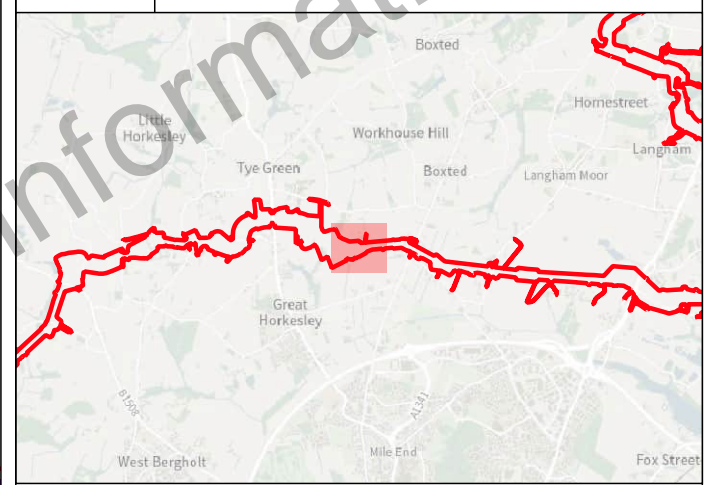


- Key**
- ▭ Order Limits
 - ▭ Geophysical Survey Area
 - ▭ Survey Extent
 - Proposed Overhead Line Alignment
 - Proposed Pylon Location
 - Proposed Underground Cable Alignment

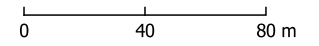


Contains Ordnance Survey data © Crown Copyright and database right 2026.
 This material is for client report only © Headland Archaeology. No unauthorised reproduction.

Site:	EAGR23
Created by:	KS
Checked by:	KH
Version:	v1.2
Date:	27/01/2026
Scale:	1:2,500 @ A3

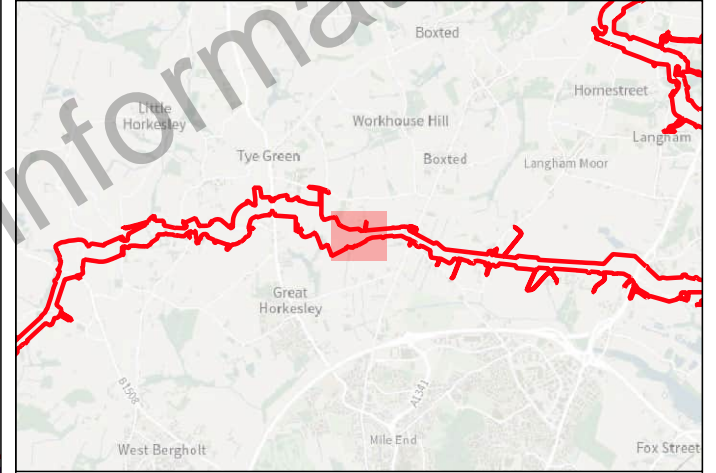
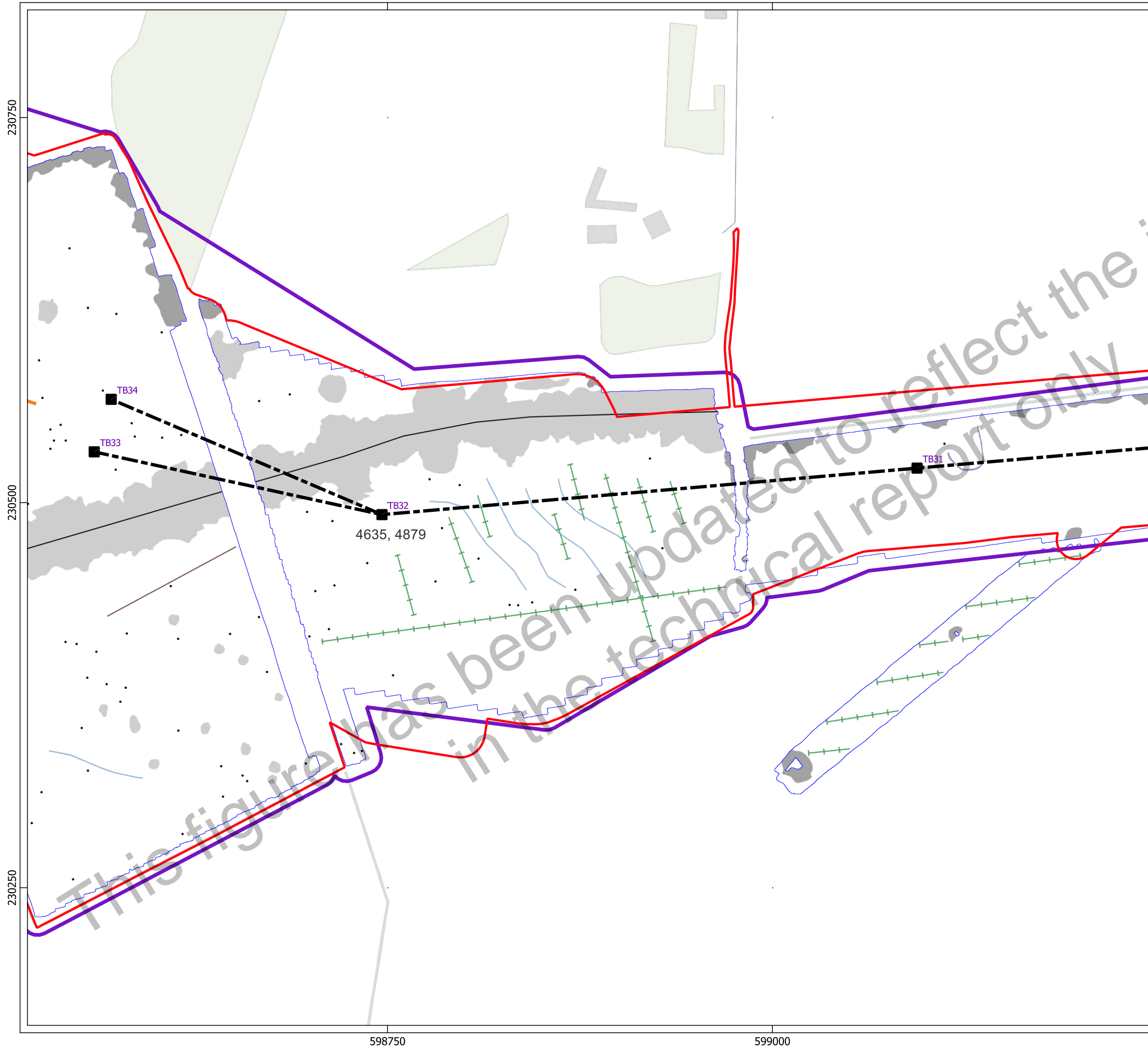


- Key**
- ▭ Order Limits
 - ▭ Geophysical Survey Area
 - ▭ Survey Extent
 - Proposed Overhead Line Alignment
 - Proposed Pylon Location
 - Proposed Underground Cable Alignment
 - XY Trace (25nT/cm)

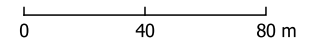


Contains Ordnance Survey data © Crown Copyright and database right 2026.
 This material is for client report only © Headland Archaeology. No unauthorised reproduction.

Site:	EAGR23
Created by:	KS
Checked by:	KH
Version:	v1.2
Date:	27/01/2026
Scale:	1:2,500 @ A3

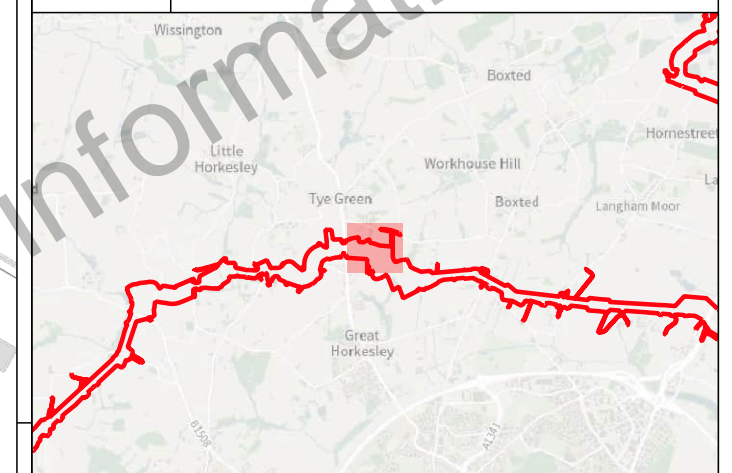
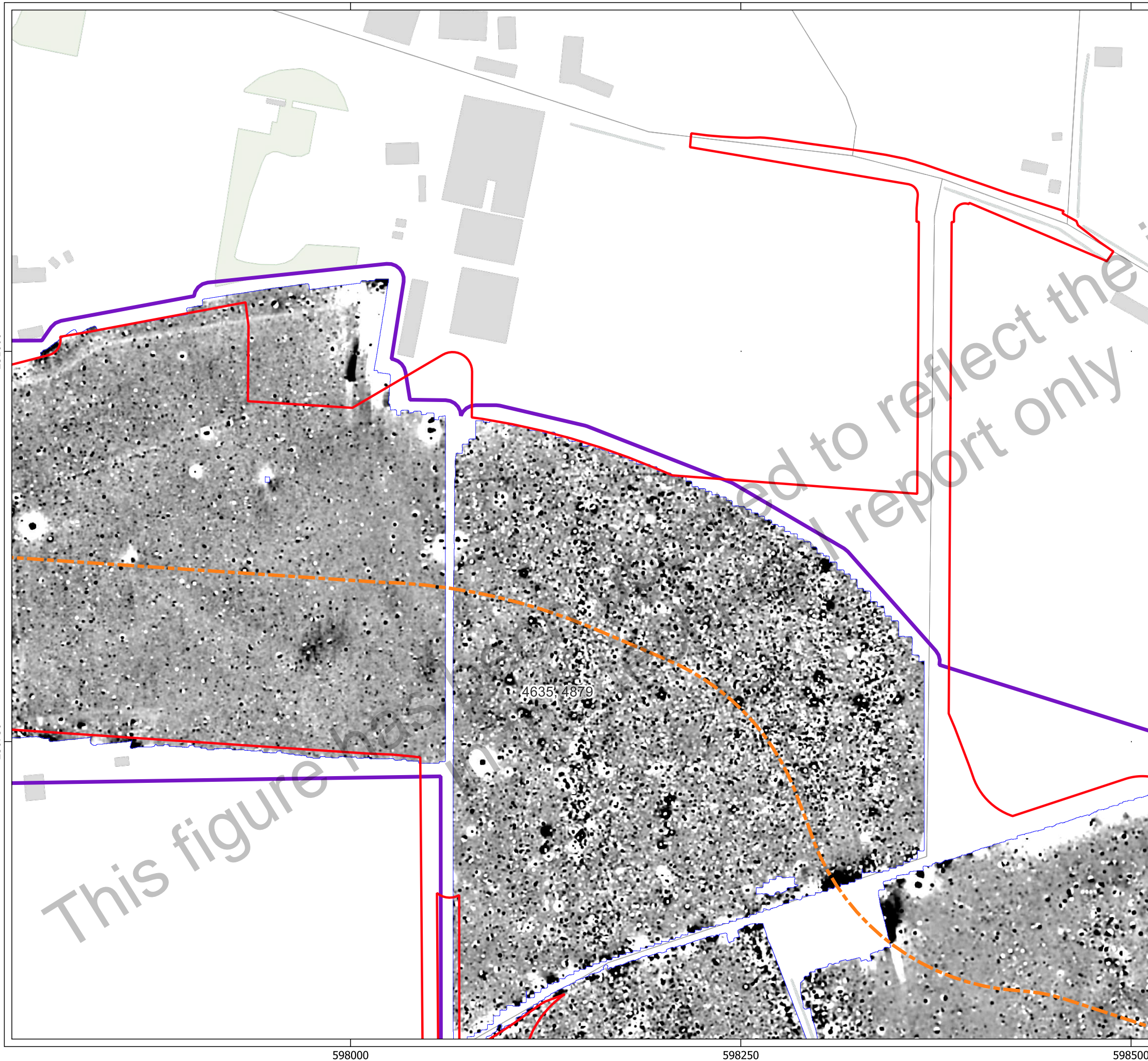


- Key**
- Order Limits
 - Geophysical Survey Area
 - Survey Extent
 - Proposed Overhead Line Alignment
 - Proposed Pylon Location
 - Proposed Underground Cable Alignment
- Geophys Interpretation**
- Ferrous Objects
 - Field Boundary
 - Field Drain
 - Natural
 - Service
 - Magnetic Disturbance (Above Ground)
 - Magnetic Disturbance (Below Ground)
 - Uncertain

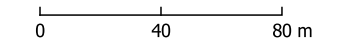
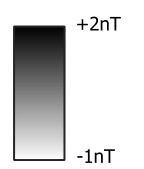


Contains Ordnance Survey data © Crown Copyright and database right 2026.
 This material is for client report only © Headland Archaeology. No unauthorised reproduction.

Site:	EAGR23
Created by:	KS
Checked by:	KH
Version:	v1.2
Date:	27/01/2026
Scale:	1:2,500 @ A3

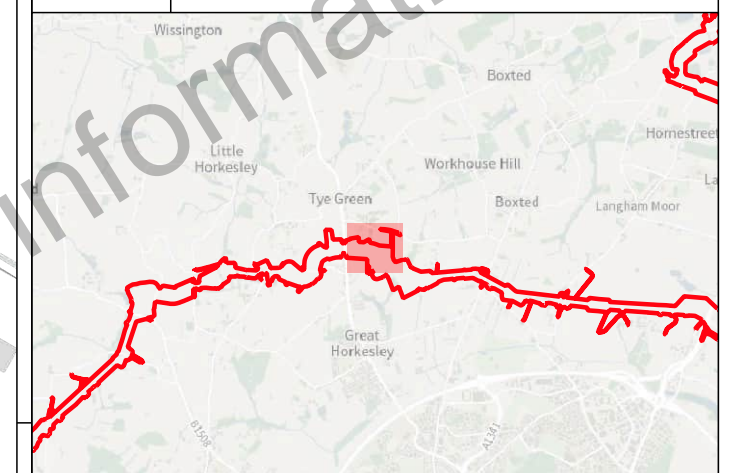
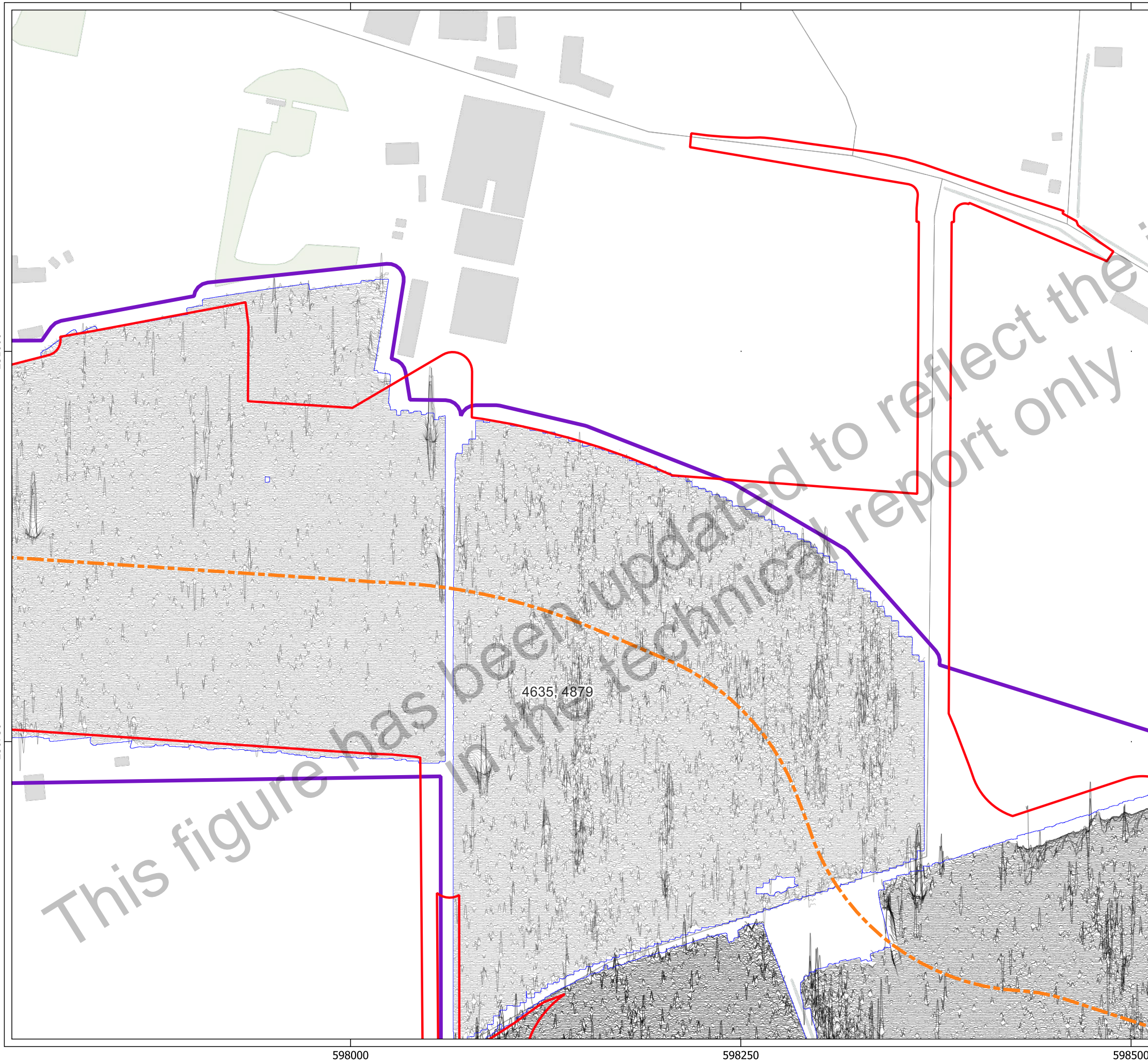


- Key
- ▭ Order Limits
 - ▭ Geophysical Survey Area
 - ▭ Survey Extent
 - ▭ Proposed Underground Cable Alignment

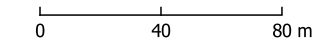


Contains Ordnance Survey data © Crown Copyright and database right 2026.
 This material is for client report only © Headland Archaeology. No unauthorised reproduction.

Site:	EAGR23
Created by:	KS
Checked by:	KH
Version:	v1.2
Date:	27/01/2026
Scale:	1:2,500 @ A3

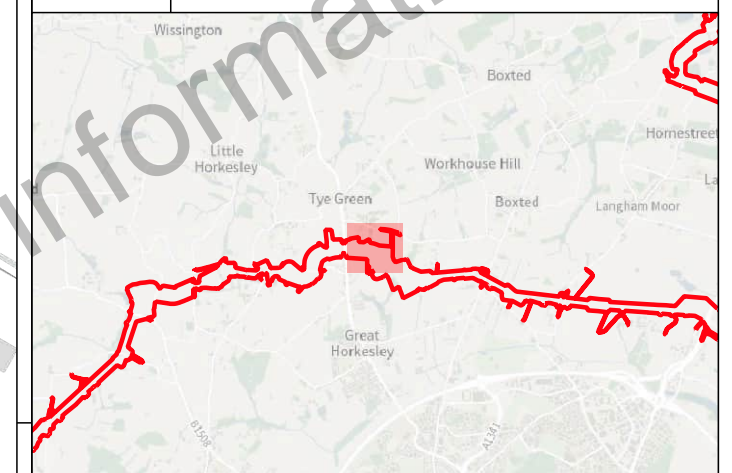
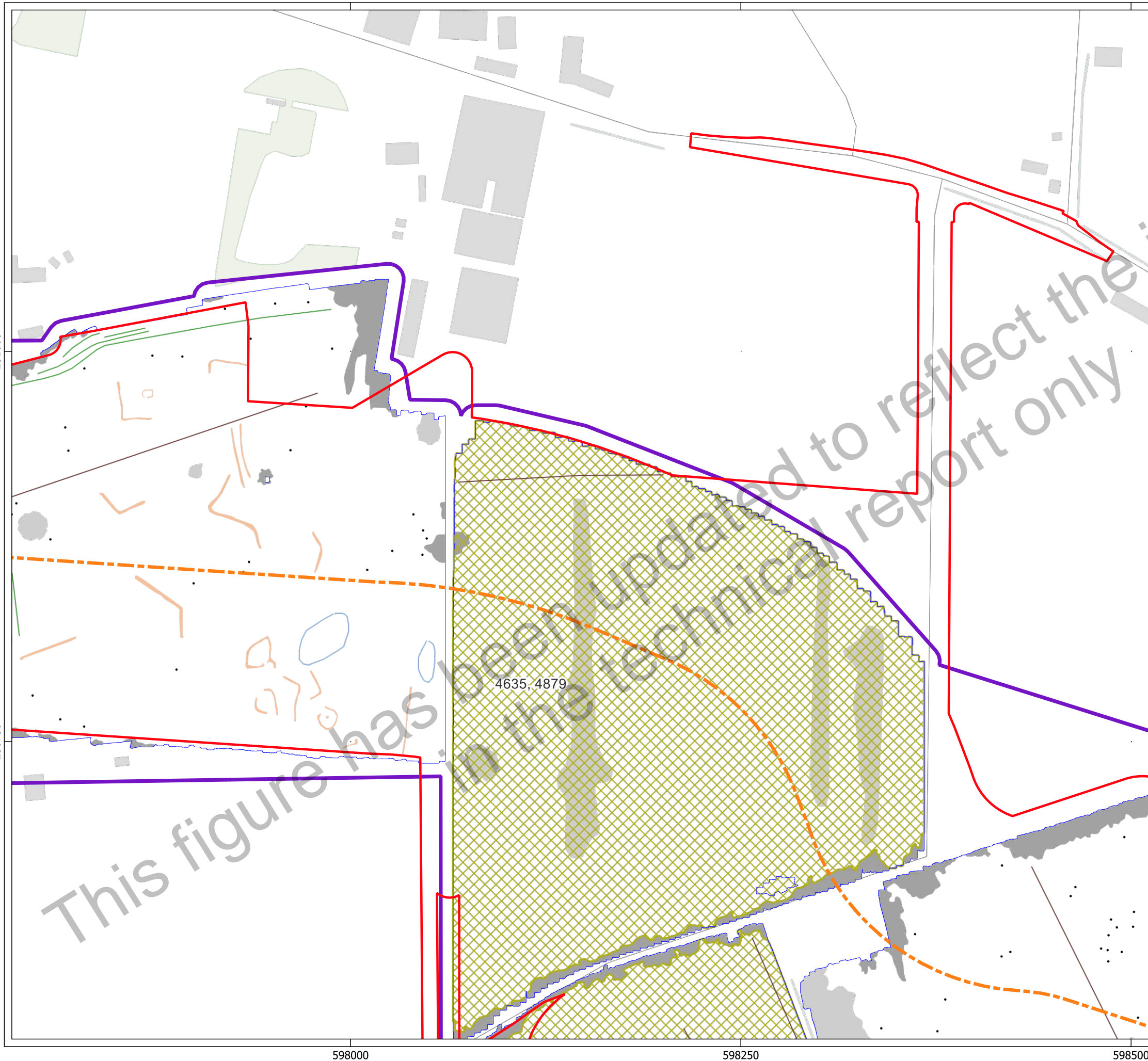


- Key
- ▭ Order Limits
 - ▭ Geophysical Survey Area
 - ▭ Survey Extent
 - ▭ Proposed Underground Cable Alignment
 - ▭ XY Trace (25nT/cm)

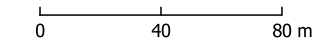


Contains Ordnance Survey data © Crown Copyright and database right 2026.
 This material is for client report only © Headland Archaeology. No unauthorised reproduction.

Site:	EAGR23
Created by:	KS
Checked by:	KH
Version:	v1.2
Date:	27/01/2026
Scale:	1:2,500 @ A3

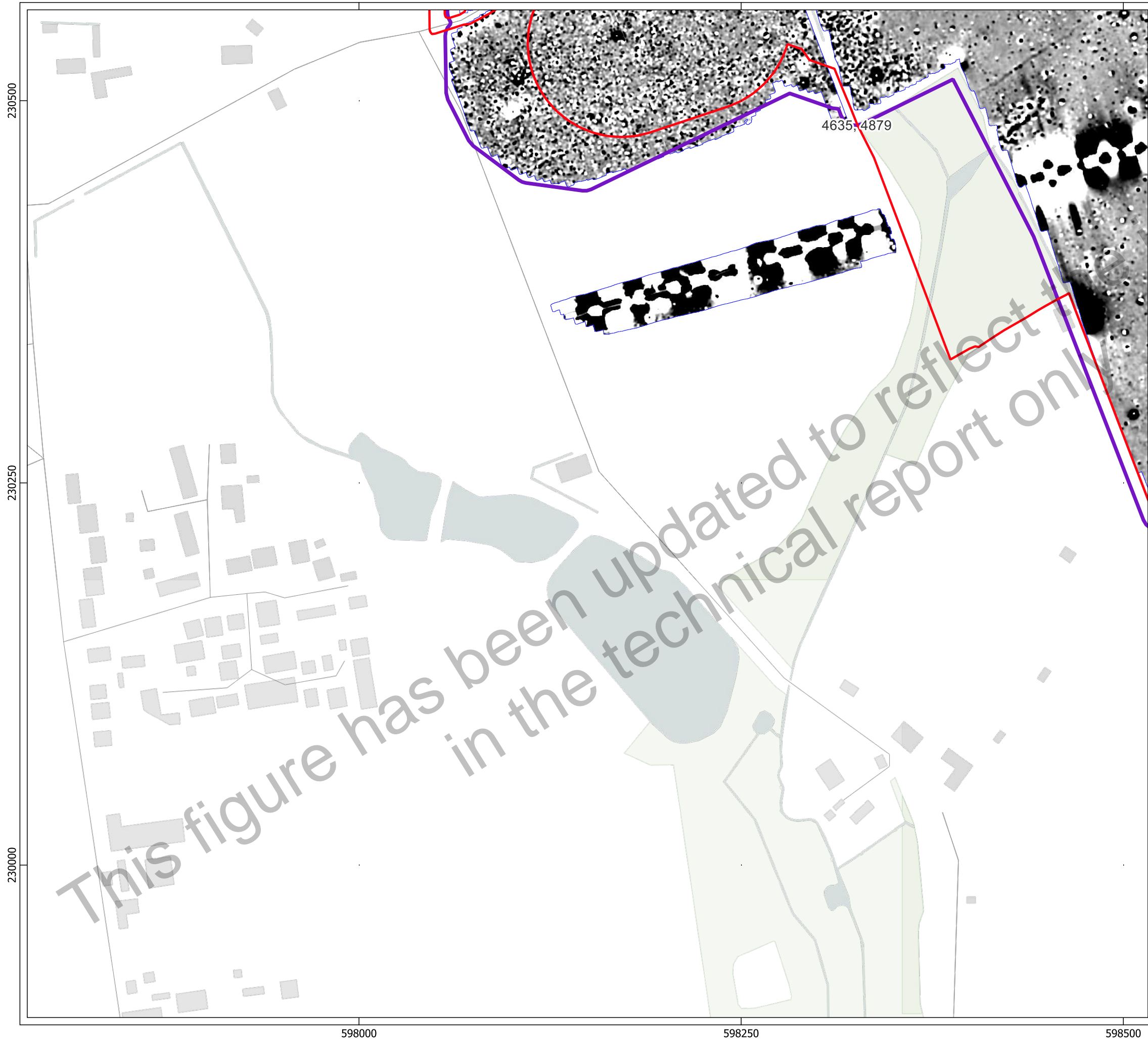


- Key**
- Order Limits
 - Geophysical Survey Area
 - Survey Extent
 - Proposed Underground Cable Alignment
- Geophys Interpretation**
- Ferrous Objects
 - Agriculture
 - Field Boundary
 - Natural
 - Magnetic Disturbance (Above Ground)
 - Magnetic Disturbance (Below Ground)
 - Possible Archaeology
 - Greenwaste



Contains Ordnance Survey data © Crown Copyright and database right 2026.
 This material is for client report only © Headland Archaeology. No unauthorised reproduction.

Site:	EAGR23
Created by:	KS
Checked by:	KH
Version:	v1.2
Date:	27/01/2026
Scale:	1:2,500 @ A3



230500

230250

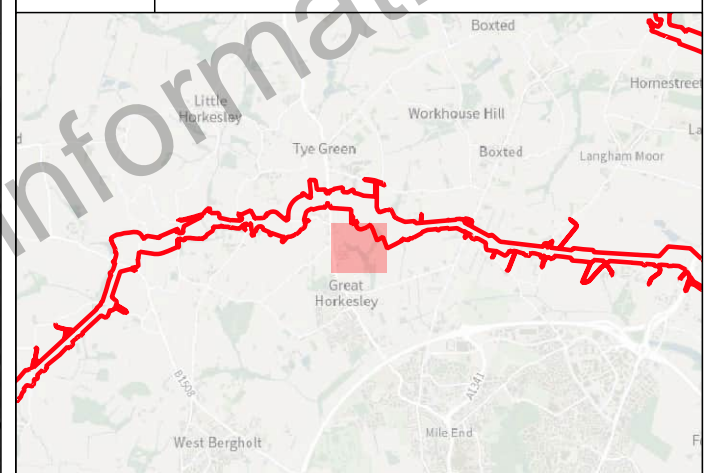
230000

4635, 4879

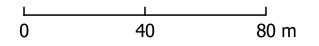
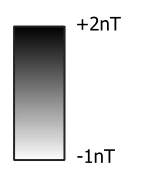
598000

598250

598500

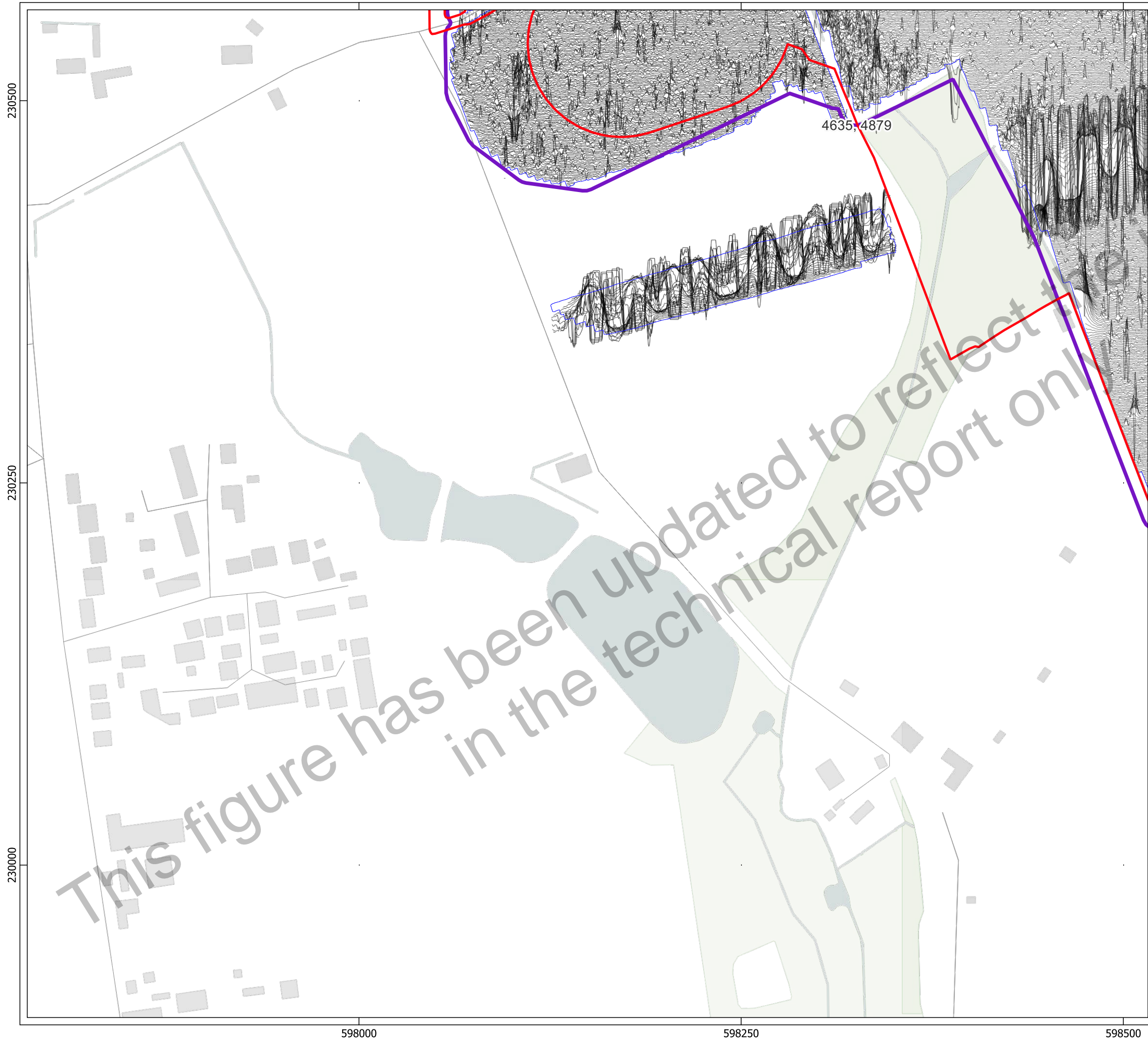


- Key
- ▭ Order Limits
 - ▭ Geophysical Survey Area
 - ▭ Survey Extent



Contains Ordnance Survey data © Crown Copyright and database right 2026.
 This material is for client report only © Headland Archaeology. No unauthorised reproduction.

Site:	EAGR23
Created by:	KS
Checked by:	KH
Version:	v1.2
Date:	27/01/2026
Scale:	1:2,500 @ A3



230500

230250

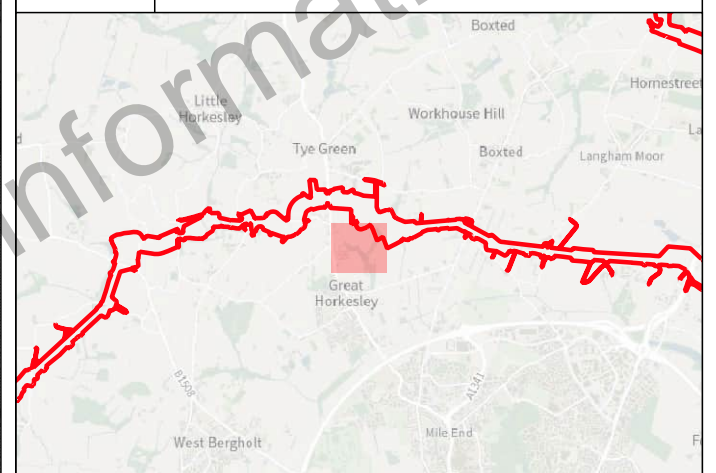
230000

4635, 4879

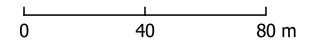
598000

598250

598500

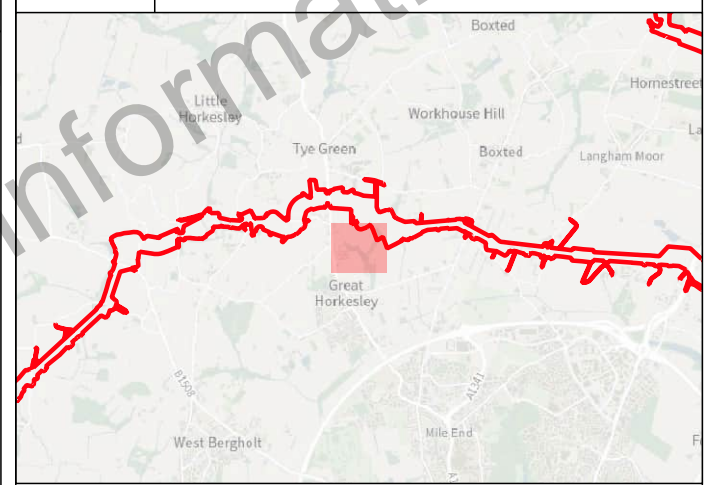
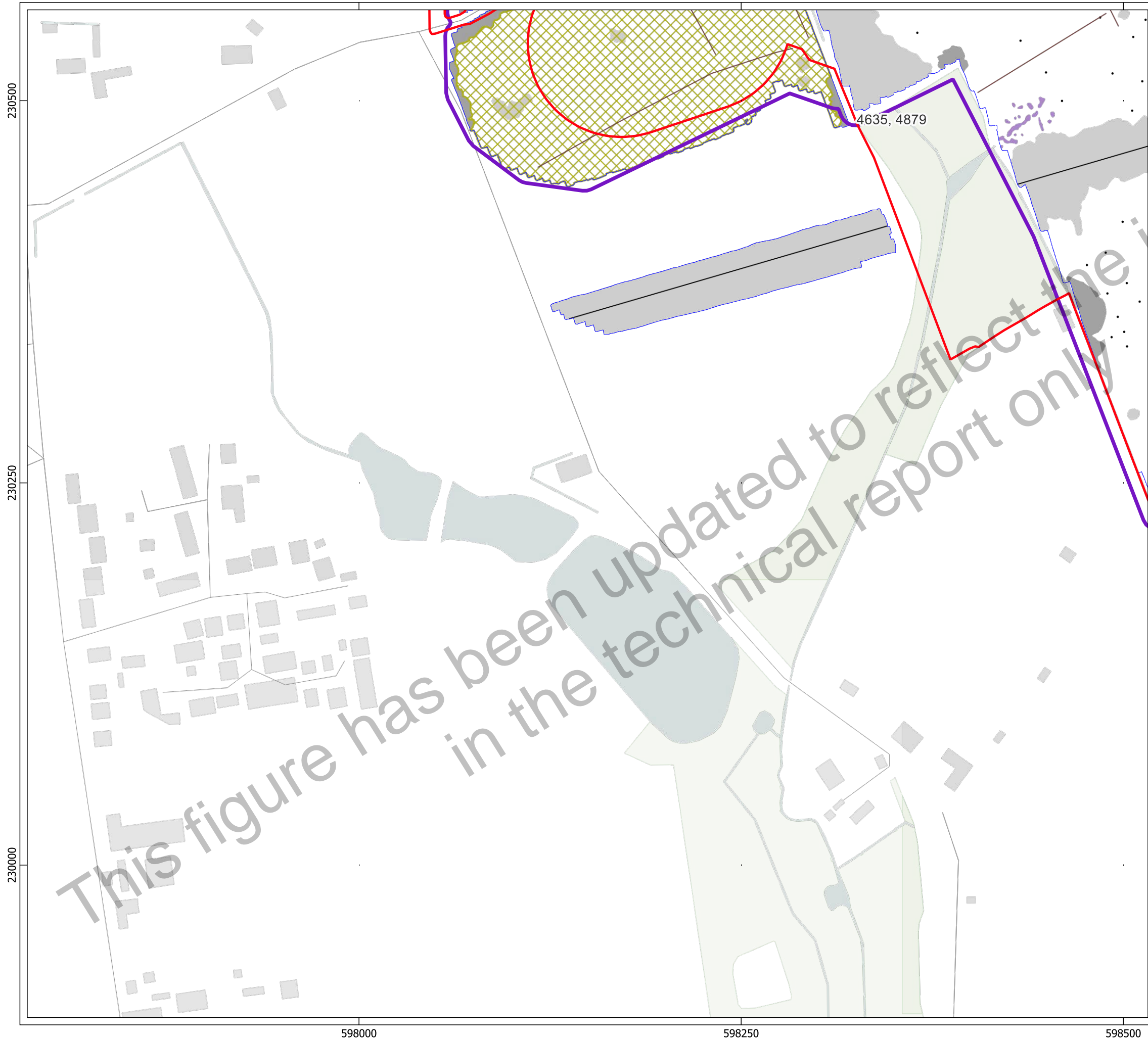


- Key**
- ▭ Order Limits
 - ▭ Geophysical Survey Area
 - ▭ Survey Extent
 - XY Trace (25nT/cm)

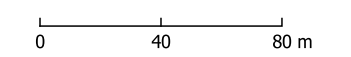


Contains Ordnance Survey data © Crown Copyright and database right 2026.
 This material is for client report only © Headland Archaeology. No unauthorised reproduction.

Site:	EAGR23
Created by:	KS
Checked by:	KH
Version:	v1.2
Date:	27/01/2026
Scale:	1:2,500 @ A3

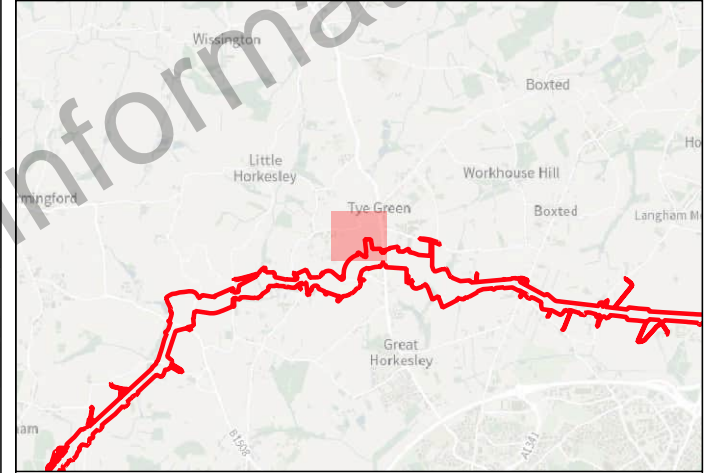
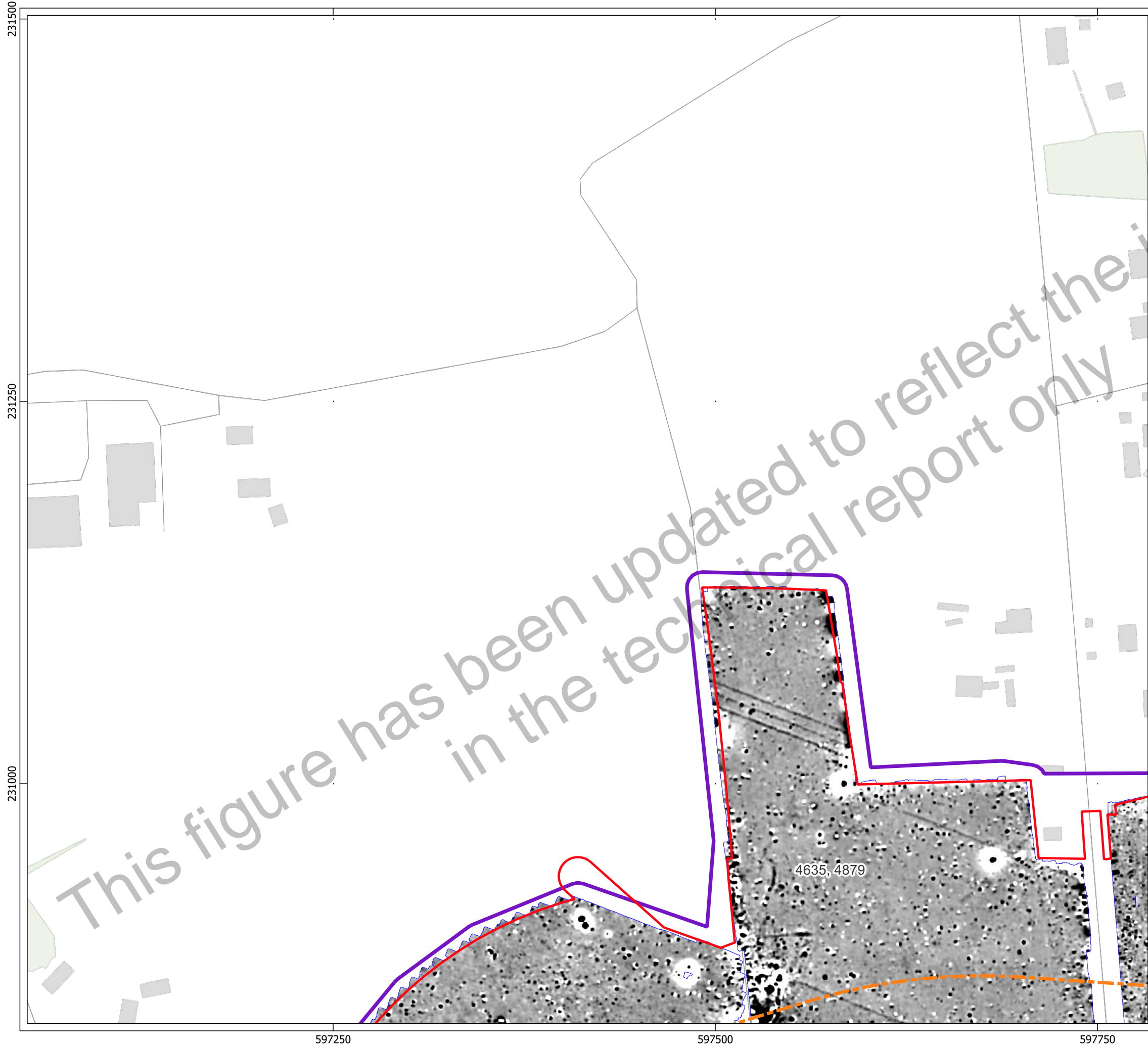


- Key**
- Order Limits
 - Geophysical Survey Area
 - Survey Extent
- Geophys Interpretation**
- Ferrous Objects
 - Field Boundary
 - Service
 - Magnetic Disturbance (Above Ground)
 - Magnetic Disturbance (Below Ground)
 - Uncertain
 - Greenwaste

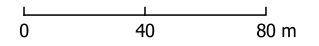
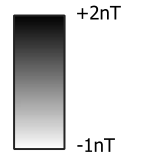


Contains Ordnance Survey data © Crown Copyright and database right 2026.
 This material is for client report only © Headland Archaeology. No unauthorised reproduction.

Site:	EAGR23
Created by:	KS
Checked by:	KH
Version:	v1.2
Date:	27/01/2026
Scale:	1:2,500 @ A3



- Key
- Order Limits
 - Geophysical Survey Area
 - Survey Extent
 - Proposed Underground Cable Alignment



Contains Ordnance Survey data © Crown Copyright and database right 2026.
 This material is for client report only © Headland Archaeology. No unauthorised reproduction.

Site:	EAGR23
Created by:	KS
Checked by:	KH
Version:	v1.2
Date:	27/01/2026
Scale:	1:2,500 @ A3

This figure has been updated to reflect the information in the technical report only

231500

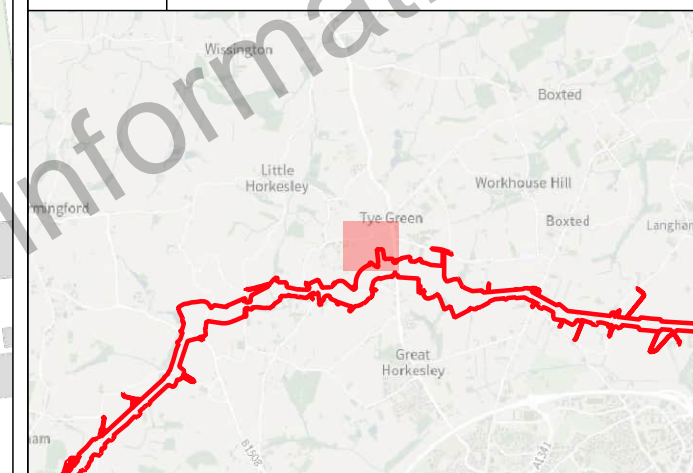
231250

231000

597250

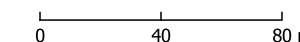
597500

597750



Key

- Order Limits
- Geophysical Survey Area
- Survey Extent
- Proposed Underground Cable Alignment
- XY Trace (25nT/cm)

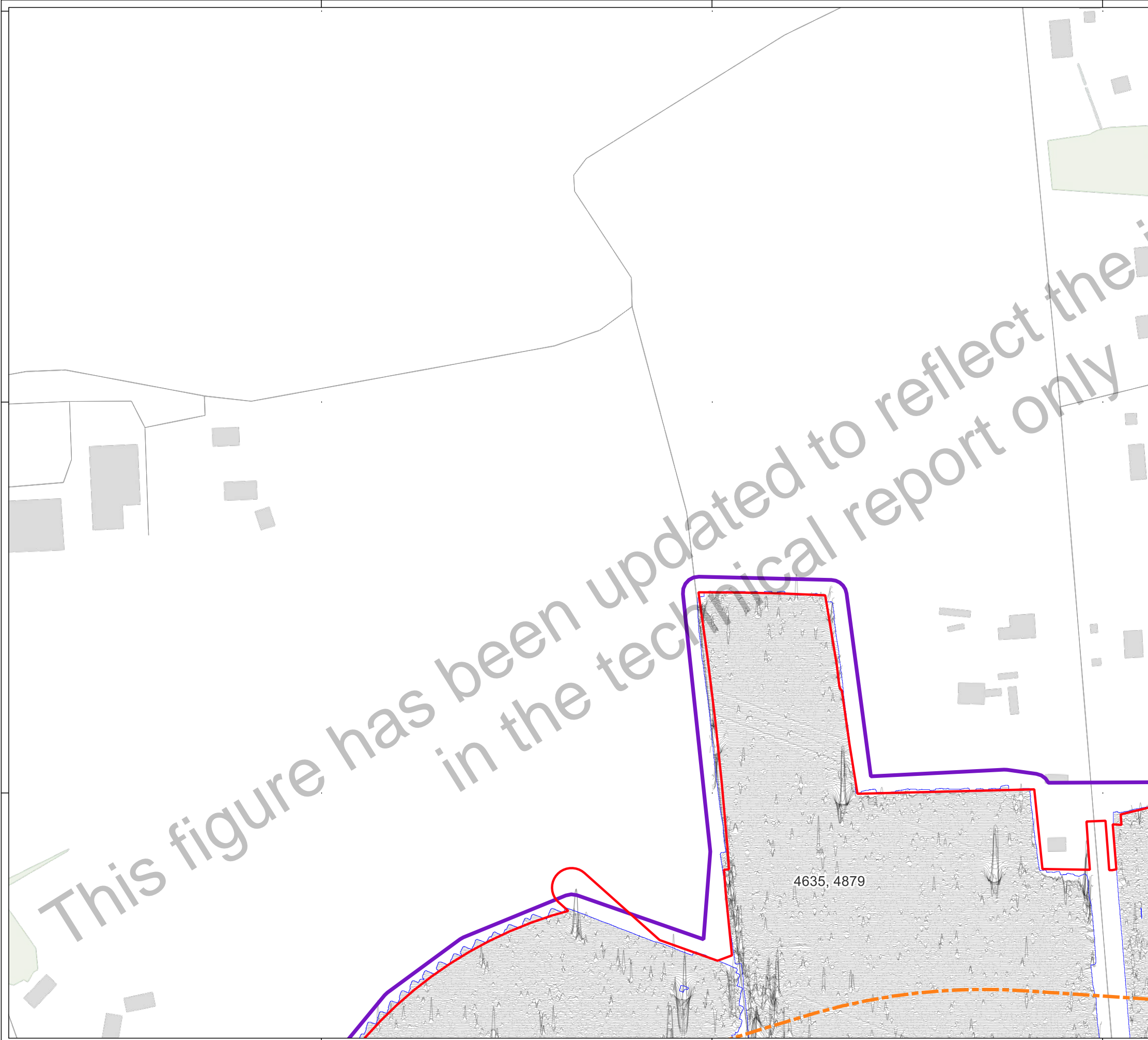


Contains Ordnance Survey data © Crown Copyright and database right 2026.

This material is for client report only © Headland Archaeology. No unauthorised reproduction.

Site:	EAGR23
Created by:	KS
Checked by:	KH
Version:	v1.2
Date:	27/01/2026
Scale:	1:2,500 @ A3

This figure has been updated to reflect the information in the technical report only



4635, 4879

231500

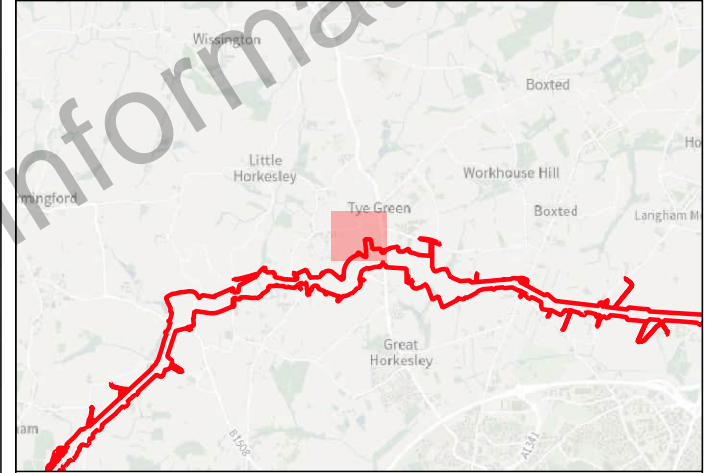
231250

231000

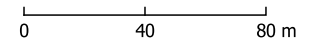
597250

597500

597750



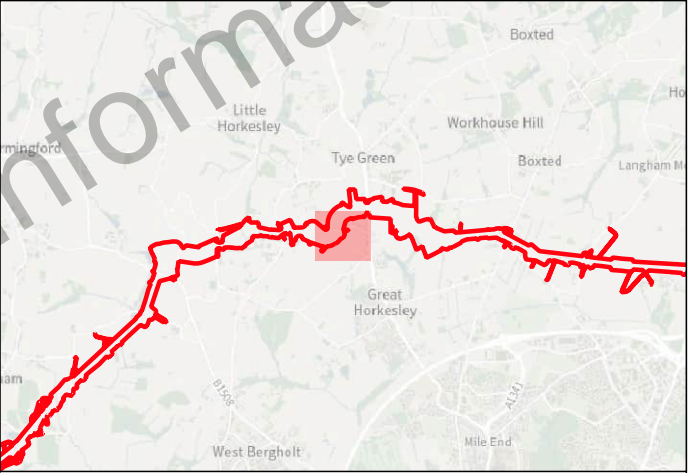
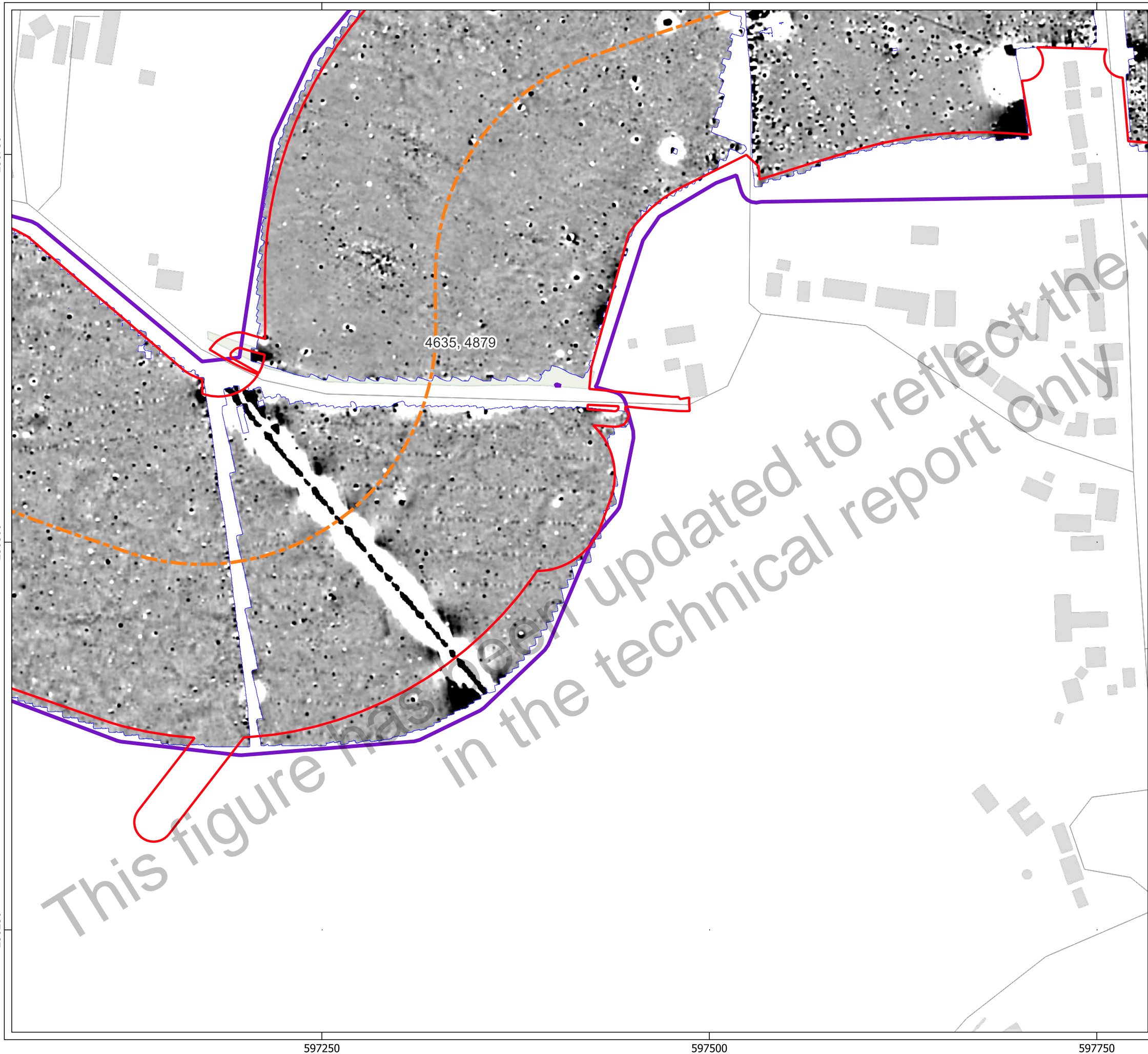
- Key**
- Order Limits
 - Geophysical Survey Area
 - Survey Extent
 - Proposed Underground Cable Alignment
- Geophys Interpretation**
- Ferrous Objects
 - Agriculture
 - Field Boundary
 - Field Drain
 - Magnetic Disturbance (Above Ground)
 - Magnetic Disturbance (Below Ground)
 - Possible Archaeology
 - Uncertain



Contains Ordnance Survey data © Crown Copyright and database right 2026.
 This material is for client report only © Headland Archaeology. No unauthorised reproduction.

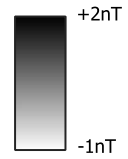
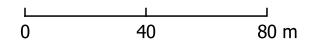
Site:	EAGR23
Created by:	KS
Checked by:	KH
Version:	v1.2
Date:	27/01/2026
Scale:	1:2,500 @ A3

This figure has been updated to reflect the information in the technical report only



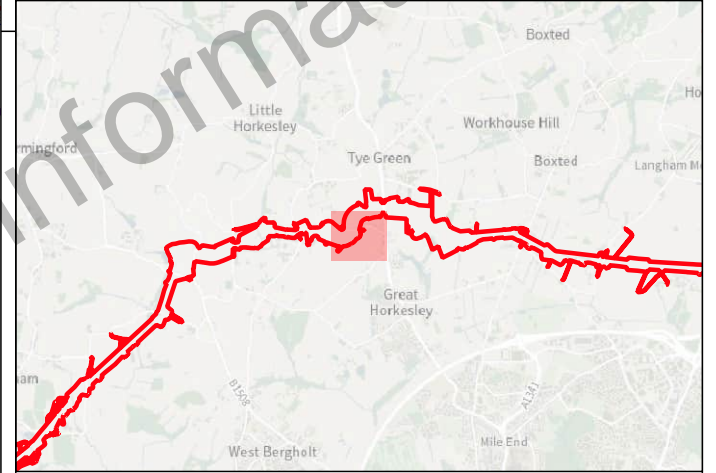
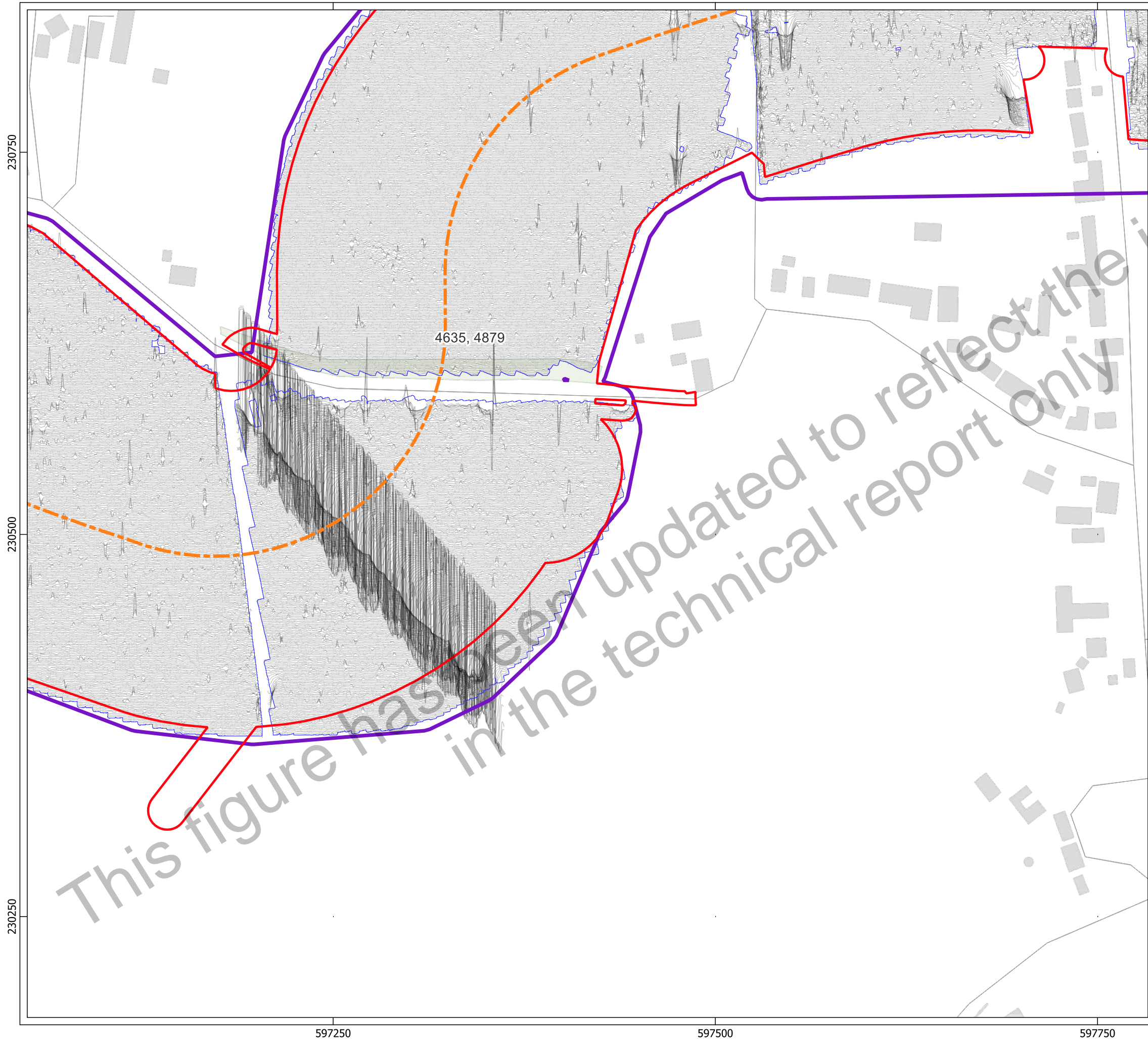
Key

- Order Limits
- Geophysical Survey Area
- Survey Extent
- Proposed Underground Cable Alignment

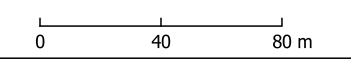



Contains Ordnance Survey data © Crown Copyright and database right 2026.
 This material is for client report only © Headland Archaeology. No unauthorised reproduction.

Site:	EAGR23
Created by:	KS
Checked by:	KH
Version:	v1.2
Date:	27/01/2026
Scale:	1:2,500 @ A3



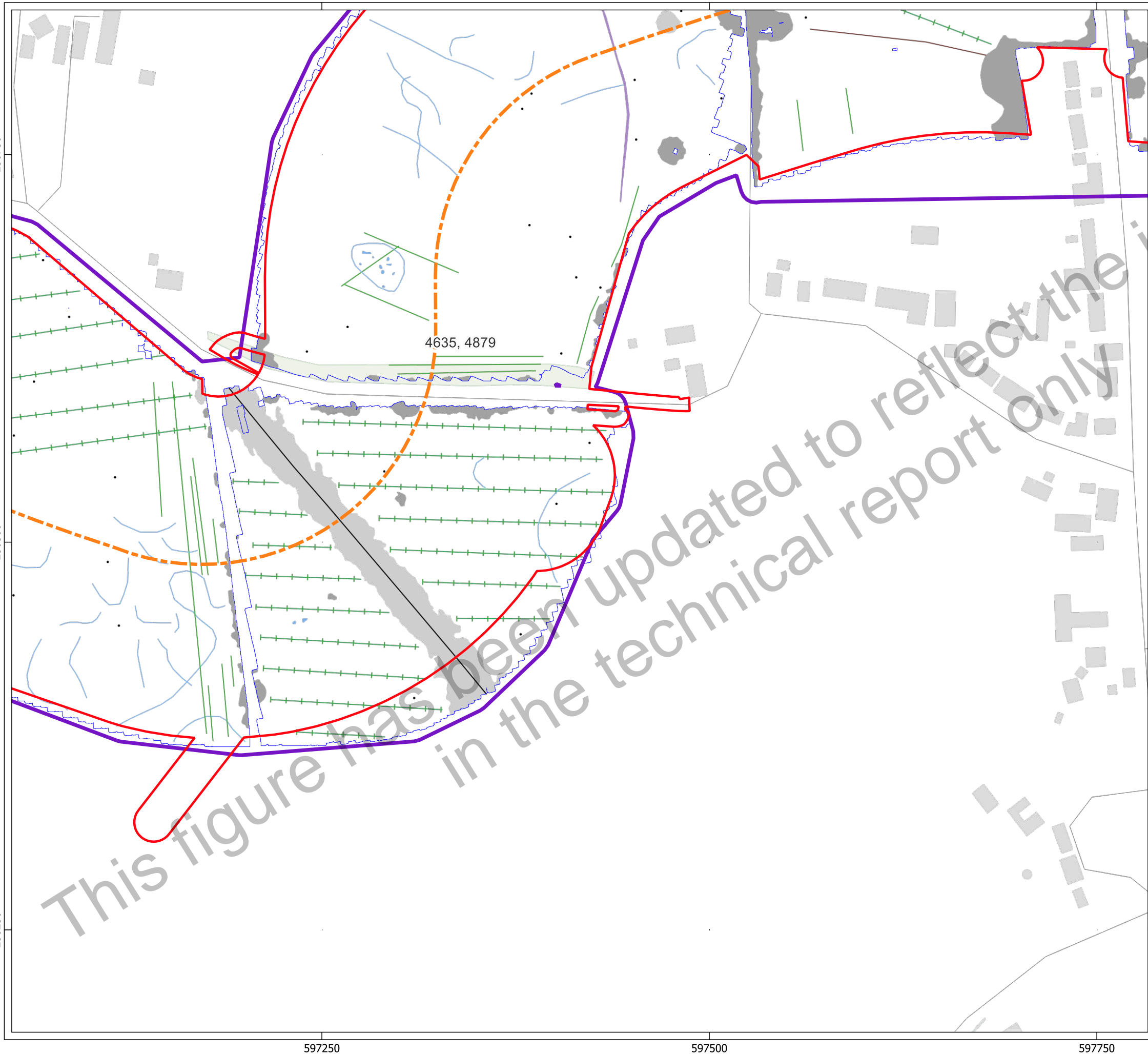
- Key
- ▭ Order Limits
 - ▭ Geophysical Survey Area
 - ▭ Survey Extent
 - - - Proposed Underground Cable Alignment
 - XY Trace (25nT/cm)



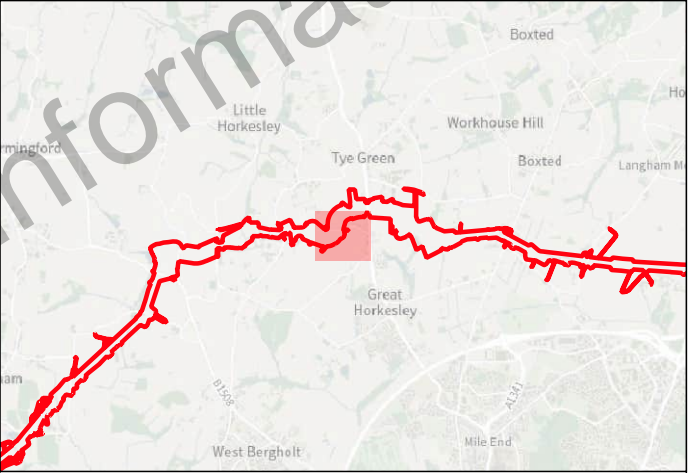
Contains Ordnance Survey data © Crown Copyright and database right 2026.
 This material is for client report only © Headland Archaeology. No unauthorised reproduction.

Site:	EAGR23
Created by:	KS
Checked by:	KH
Version:	v1.2
Date:	27/01/2026
Scale:	1:2,500 @ A3

This figure has been updated to reflect the information in the technical report only



an RSK company



Key

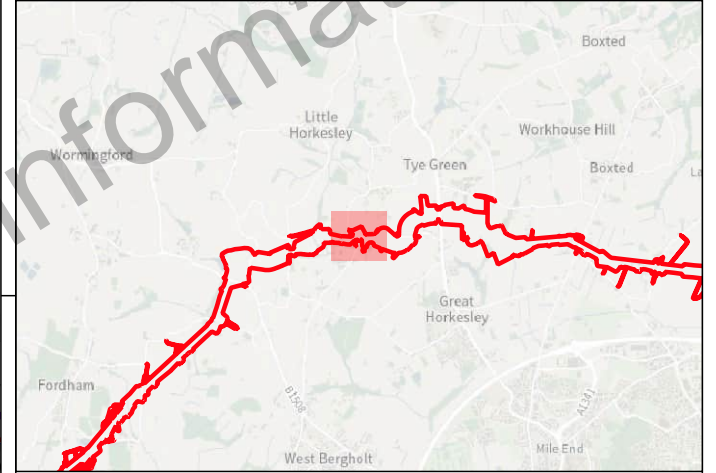
- Order Limits
- Geophysical Survey Area
- Survey Extent
- Proposed Underground Cable Alignment

Geophys Interpretation

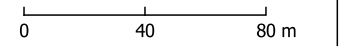
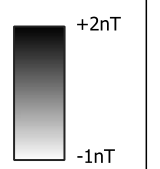
- Ferrous Objects
- Agriculture
- Field Boundary
- Field Drain
- Natural
- Service
- Magnetic Disturbance (Above Ground)
- Magnetic Disturbance (Below Ground)
- Natural
- Uncertain

Contains Ordnance Survey data © Crown Copyright and database right 2026.
 This material is for client report only © Headland Archaeology. No unauthorised reproduction.

Site:	EAGR23
Created by:	KS
Checked by:	KH
Version:	v1.2
Date:	27/01/2026
Scale:	1:2,500 @ A3

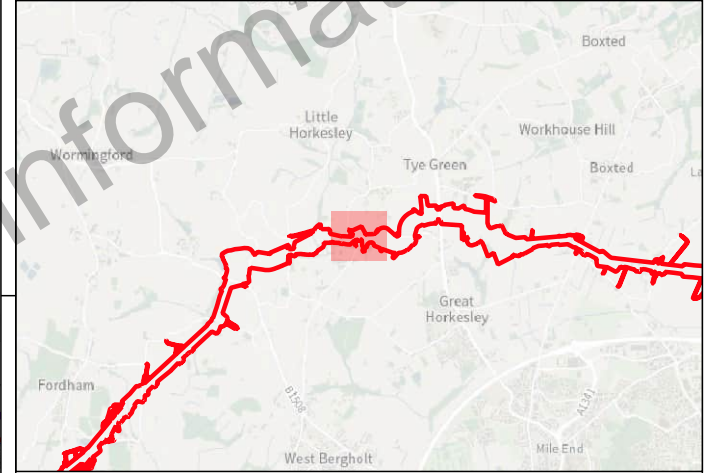
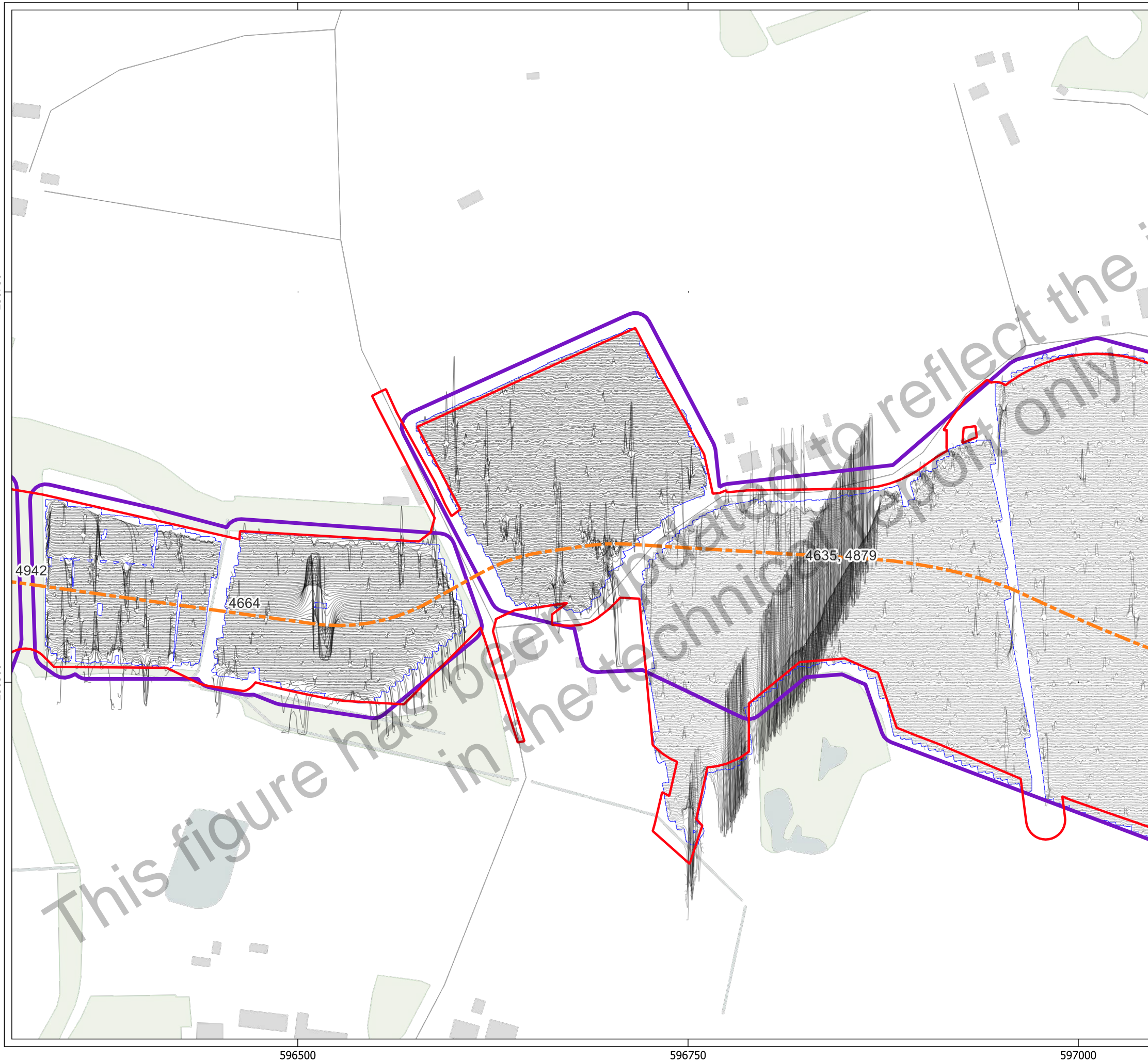


- Key
- ▭ Order Limits
 - ▭ Geophysical Survey Area
 - ▭ Survey Extent
 - ▭ Proposed Underground Cable Alignment

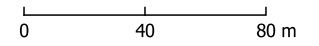


Contains Ordnance Survey data © Crown Copyright and database right 2026.
 This material is for client report only © Headland Archaeology. No unauthorised reproduction.

Site:	EAGR23
Created by:	KS
Checked by:	KH
Version:	v1.2
Date:	27/01/2026
Scale:	1:2,500 @ A3

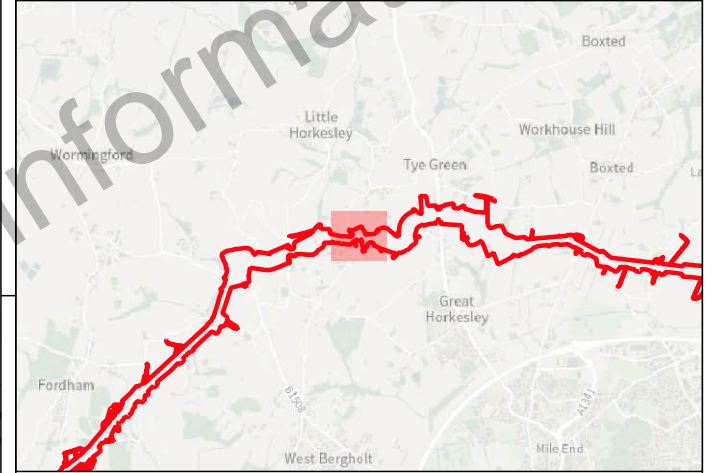
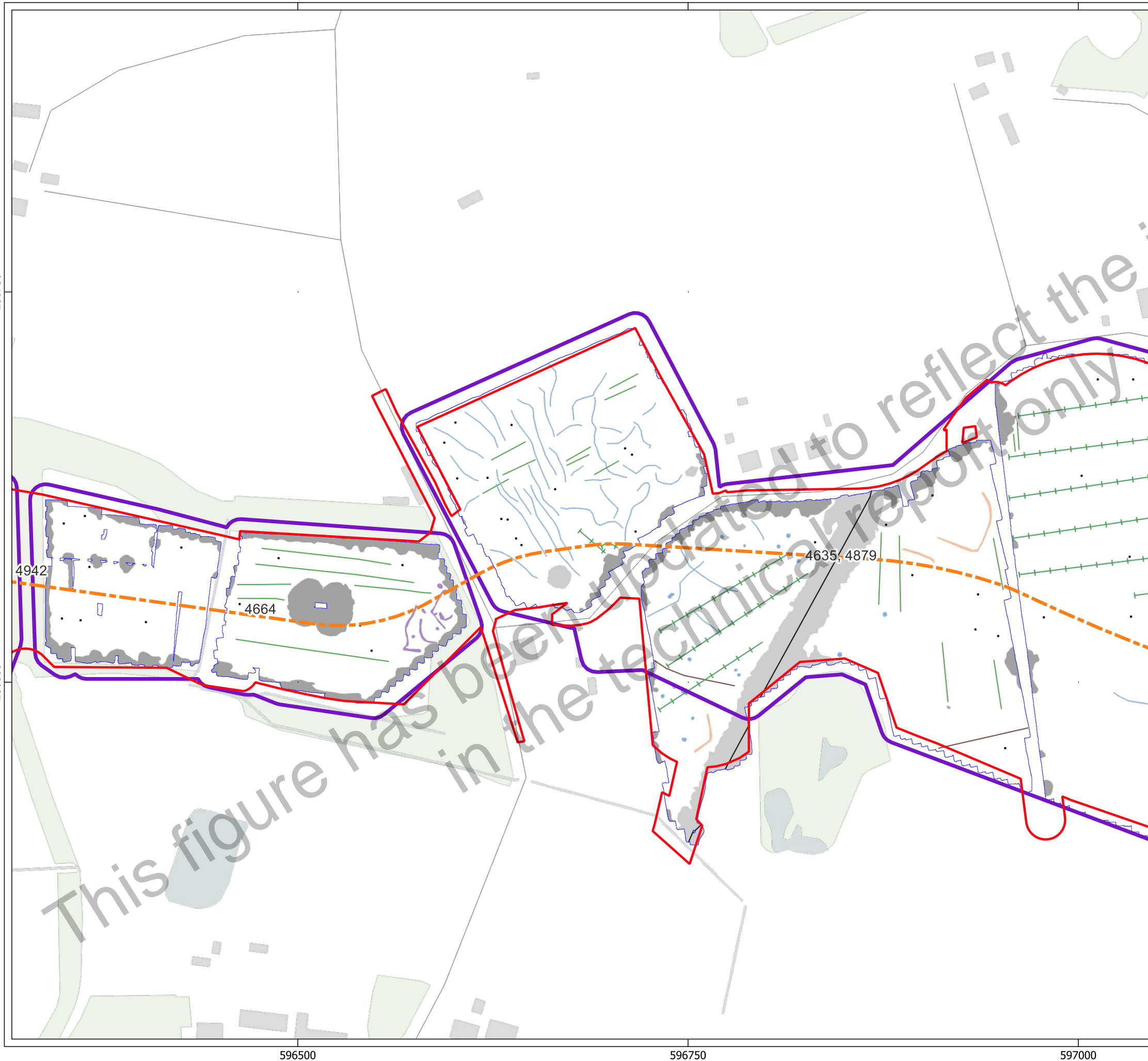


- Key**
- Order Limits
 - Geophysical Survey Area
 - Survey Extent
 - Proposed Underground Cable Alignment
 - XY Trace (25nT/cm)

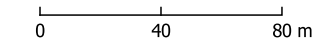


Contains Ordnance Survey data © Crown Copyright and database right 2026.
 This material is for client report only © Headland Archaeology. No unauthorised reproduction.

Site:	EAGR23
Created by:	KS
Checked by:	KH
Version:	v1.2
Date:	27/01/2026
Scale:	1:2,500 @ A3



- Key**
- Order Limits
 - Geophysical Survey Area
 - Survey Extent
 - Proposed Underground Cable Alignment
- Geophys Interpretation**
- Ferrous Objects
 - Agriculture
 - Field Boundary
 - Field Drain
 - Natural
 - Service
 - Magnetic Disturbance (Above Ground)
 - Magnetic Disturbance (Below Ground)
 - Natural
 - Possible Archaeology
 - Uncertain



Contains Ordnance Survey data © Crown Copyright and database right 2026.
 This material is for client report only © Headland Archaeology. No unauthorised reproduction.

Site:	EAGR23
Created by:	KS
Checked by:	KH
Version:	v1.2
Date:	27/01/2026
Scale:	1:2,500 @ A3

230750

230500

4942

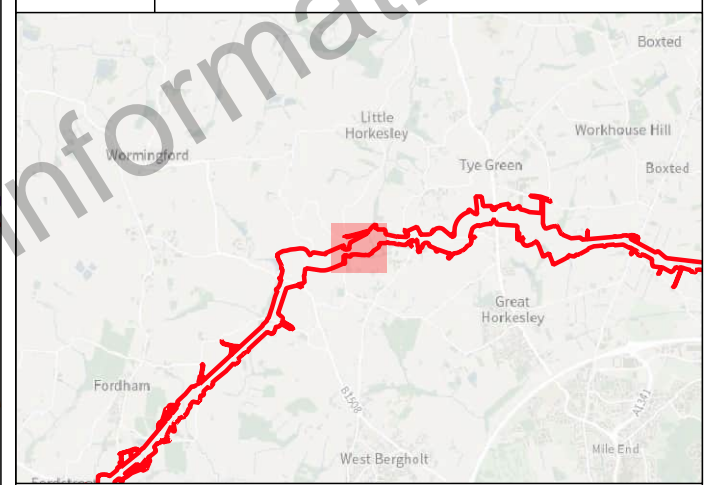
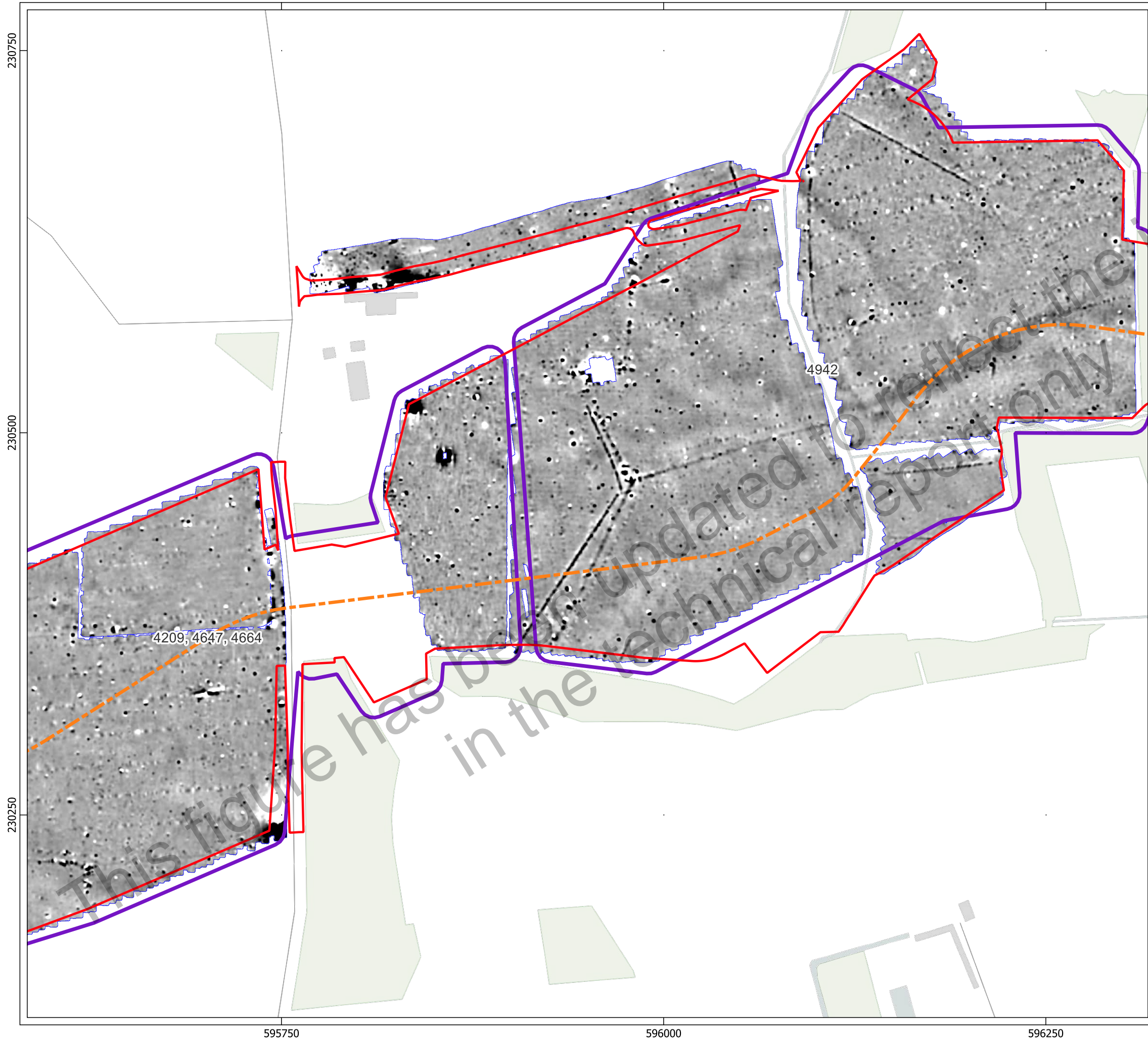
4664

4635, 4879

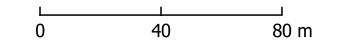
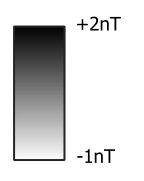
596500

596750

597000

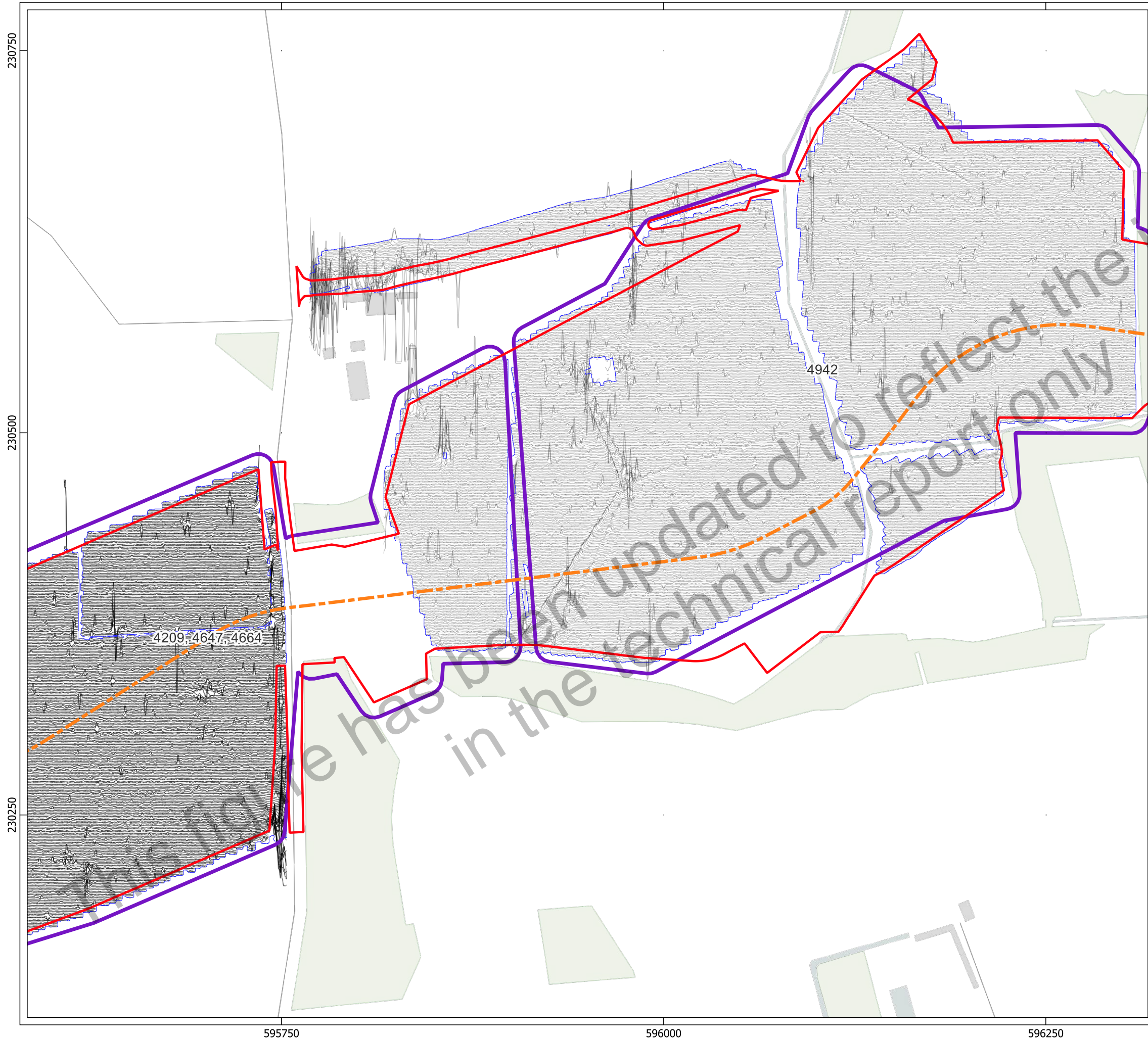


- Key
- ▭ Order Limits
 - ▭ Geophysical Survey Area
 - ▭ Survey Extent
 - ▭ Proposed Underground Cable Alignment



Contains Ordnance Survey data © Crown Copyright and database right 2026.
 This material is for client report only © Headland Archaeology. No unauthorised reproduction.

Site:	EAGR23
Created by:	KS
Checked by:	KH
Version:	v1.2
Date:	27/01/2026
Scale:	1:2,500 @ A3



230750

230500

230250

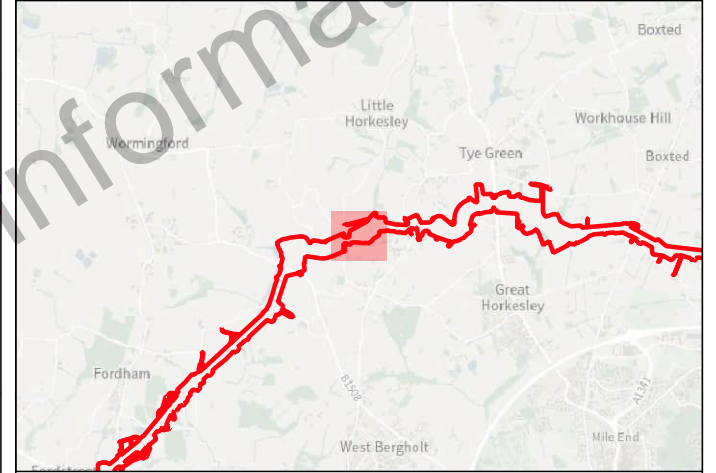
595750

596000

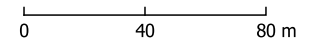
596250

4209, 4647, 4664

4942

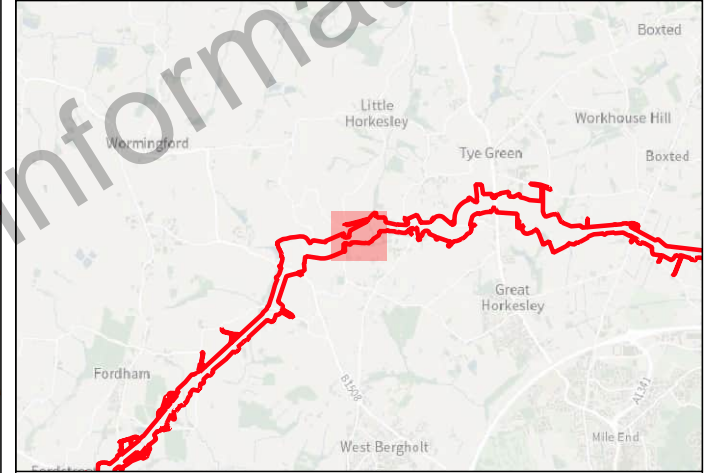
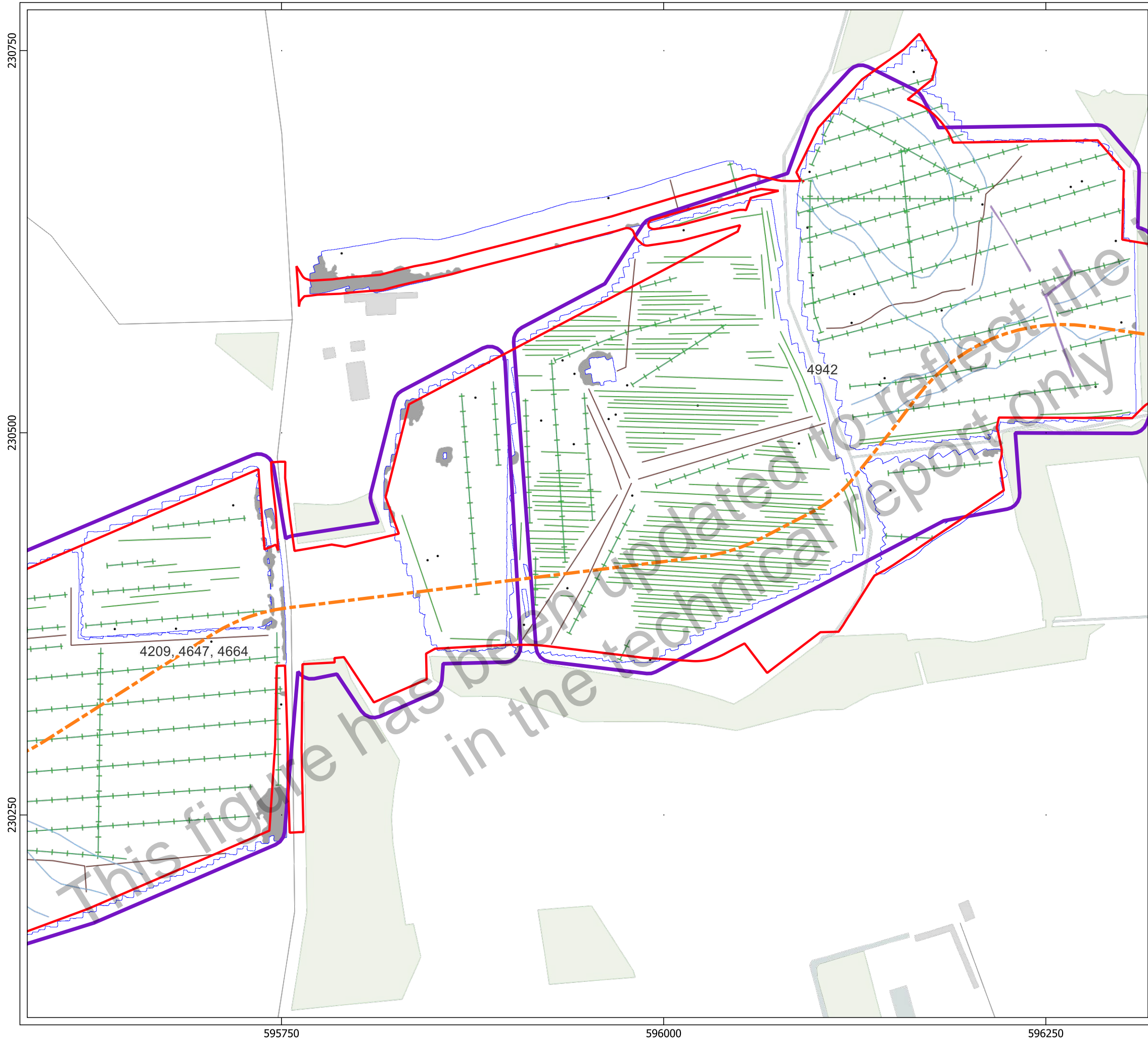


- Key**
- ▭ Order Limits
 - ▭ Geophysical Survey Area
 - ▭ Survey Extent
 - ▭ Proposed Underground Cable Alignment
 - ▭ XY Trace (25nT/cm)

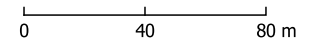


Contains Ordnance Survey data © Crown Copyright and database right 2026.
 This material is for client report only © Headland Archaeology. No unauthorised reproduction.

Site:	EAGR23
Created by:	KS
Checked by:	KH
Version:	v1.2
Date:	27/01/2026
Scale:	1:2,500 @ A3



- Key**
- ▭ Order Limits
 - ▭ Geophysical Survey Area
 - ▭ Survey Extent
 - ▭ Proposed Underground Cable Alignment
- Geophys Interpretation**
- Ferrous Objects
 - Agriculture
 - Field Boundary
 - + Field Drain
 - Natural
 - ▭ Magnetic Disturbance (Above Ground)
 - ▭ Uncertain



Contains Ordnance Survey data © Crown Copyright and database right 2026.
 This material is for client report only © Headland Archaeology. No unauthorised reproduction.

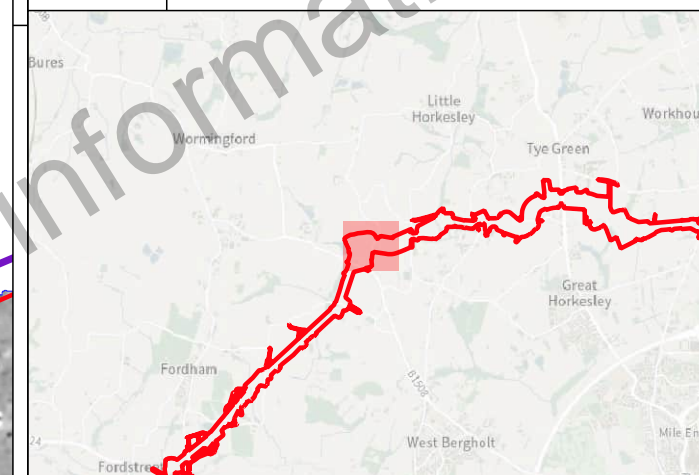
Site:	EAGR23
Created by:	KS
Checked by:	KH
Version:	v1.2
Date:	27/01/2026
Scale:	1:2,500 @ A3

230750
 230500
 230250

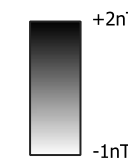
595750 596000 596250

4209, 4647, 4664

4942



- Key
- Order Limits
 - Geophysical Survey Area
 - Survey Extent
 - Proposed Overhead Line Alignment
 - Proposed Pylon Location
 - Proposed Underground Cable Alignment



0 40 80 m

Contains Ordnance Survey data © Crown Copyright and database right 2026.

This material is for client report only © Headland Archaeology. No unauthorised reproduction.

Site:	EAGR23
Created by:	KS
Checked by:	KH
Version:	v1.2
Date:	27/01/2026
Scale:	1:2,500 @ A3

230500

230250

230000

595000

595250

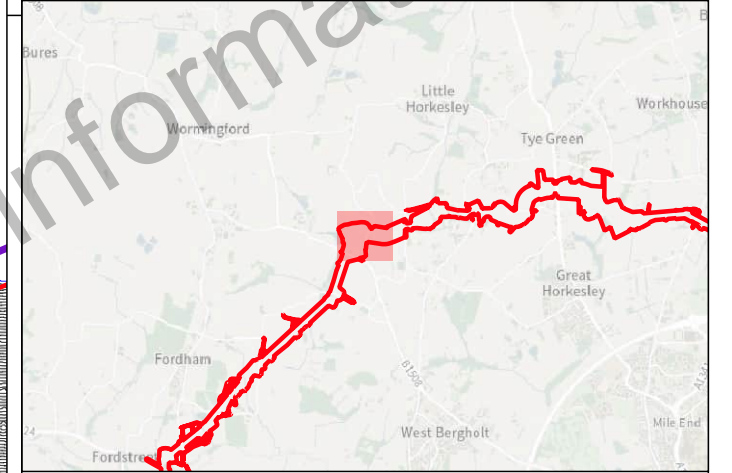
595500

4209, 4647, 4664

TB35

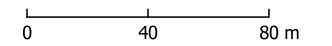
TB36

TB37



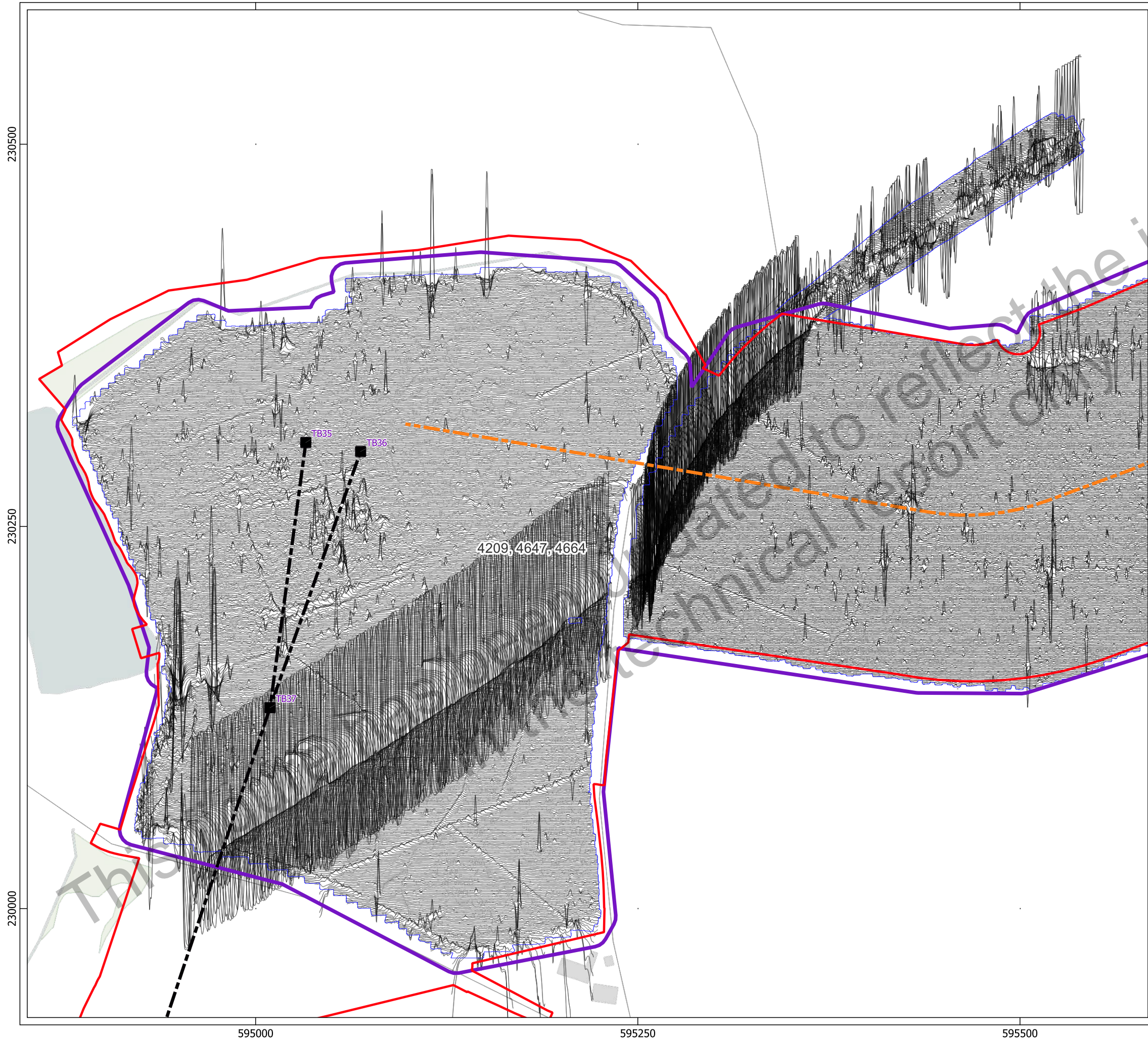
Key

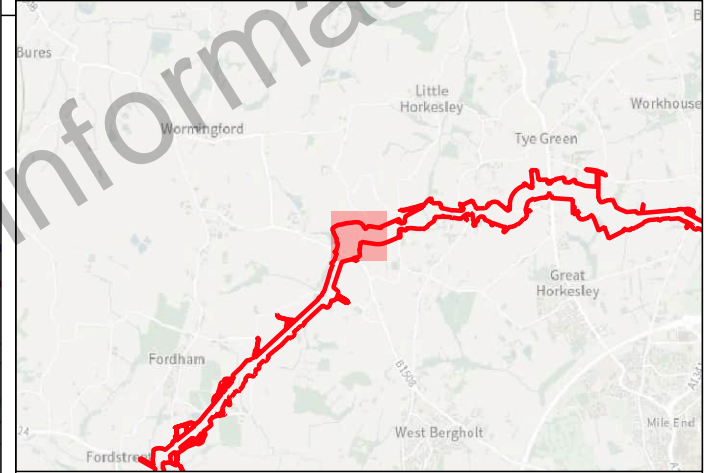
- ▭ Order Limits
- ▭ Geophysical Survey Area
- ▭ Survey Extent
- Proposed Overhead Line Alignment
- Proposed Pylon Location
- Proposed Underground Cable Alignment
- XY Trace (25nT/cm)



Contains Ordnance Survey data © Crown Copyright and database right 2026.
This material is for client report only © Headland Archaeology. No unauthorised reproduction.

Site:	EAGR23
Created by:	KS
Checked by:	KH
Version:	v1.2
Date:	27/01/2026
Scale:	1:2,500 @ A3





Key

- Order Limits
- Geophysical Survey Area
- Survey Extent
- Proposed Overhead Line Alignment
- Proposed Pylon Location
- Proposed Underground Cable Alignment

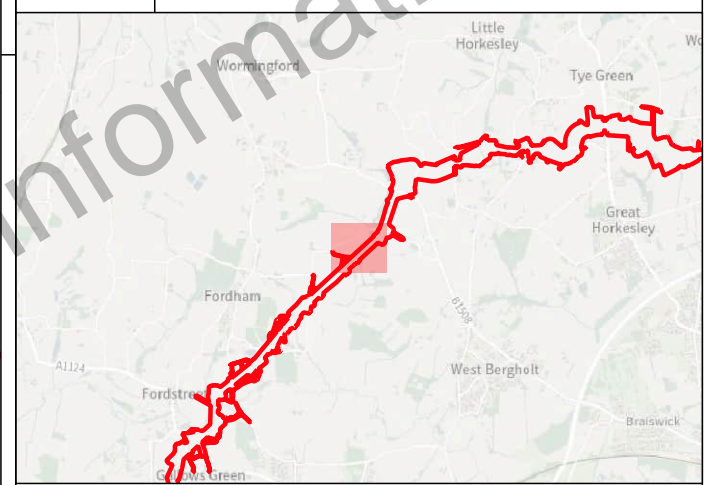
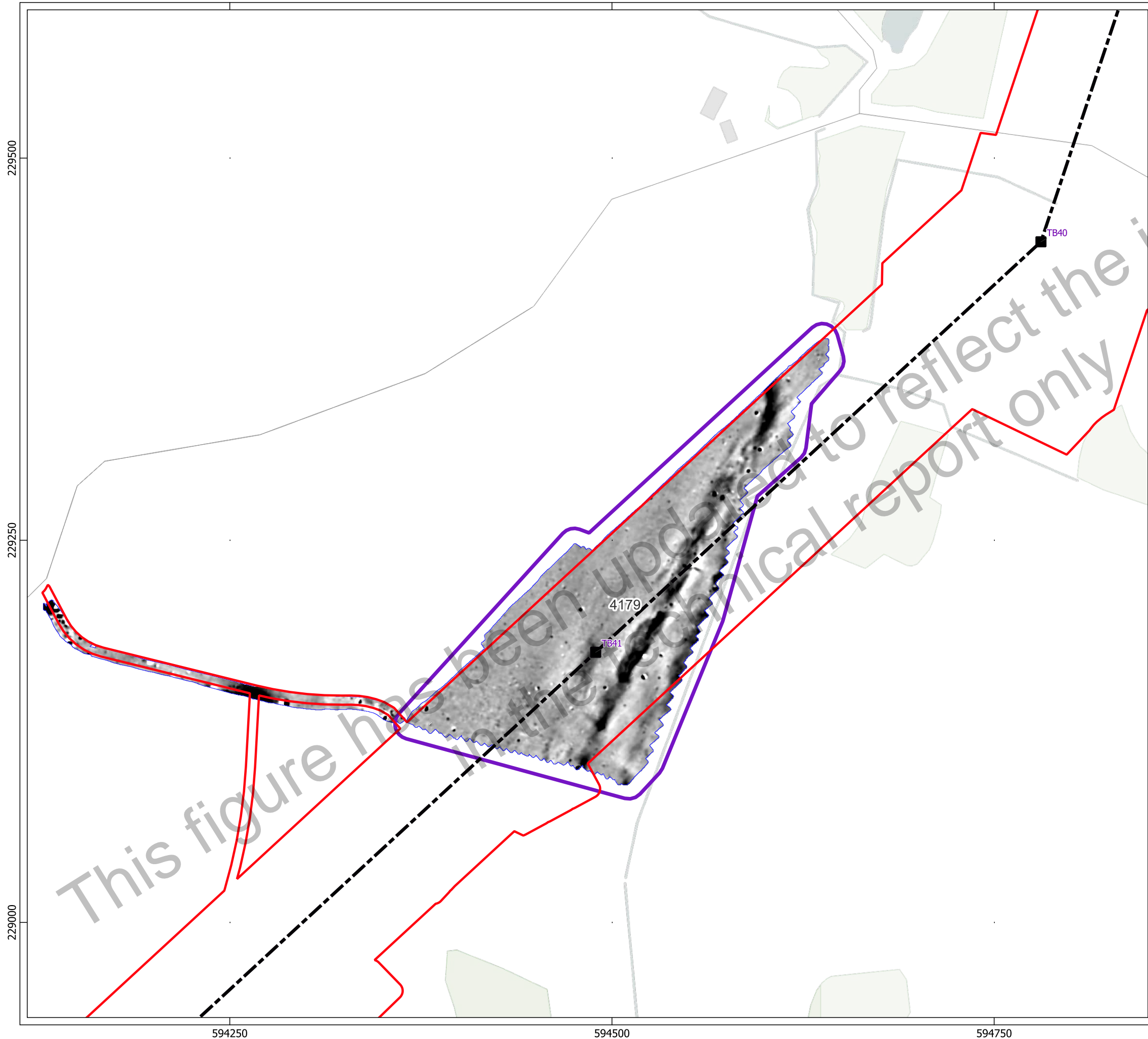
Geophys Interpretation

- Ferrous Objects
- Agriculture
- Field Boundary
- Field Drain
- Natural
- Service
- Archaeology
- Magnetic Disturbance (Above Ground)
- Magnetic Disturbance (Below Ground)
- Natural
- Possible Archaeology
- Burning

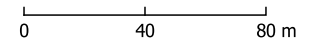
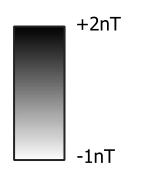
0 40 80 m

Contains Ordnance Survey data © Crown Copyright and database right 2026.
 This material is for client report only © Headland Archaeology. No unauthorised reproduction.

Site:	EAGR23
Created by:	KS
Checked by:	KH
Version:	v1.2
Date:	27/01/2026
Scale:	1:2,500 @ A3



- Key**
- ▭ Order Limits
 - ▭ Geophysical Survey Area
 - ▭ Survey Extent
 - Proposed Overhead Line Alignment
 - Proposed Pylon Location

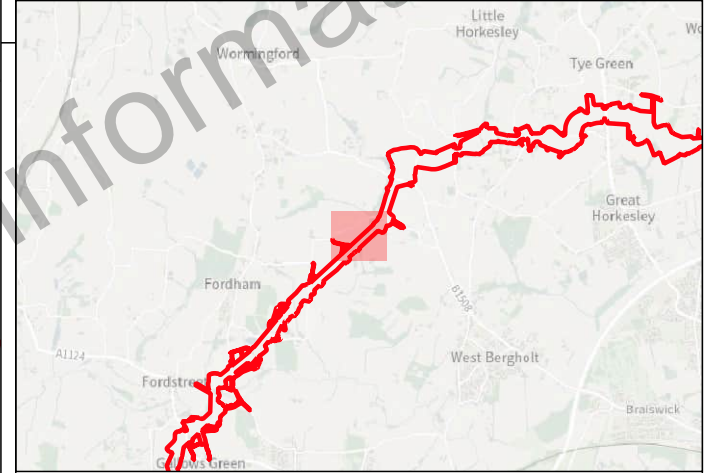
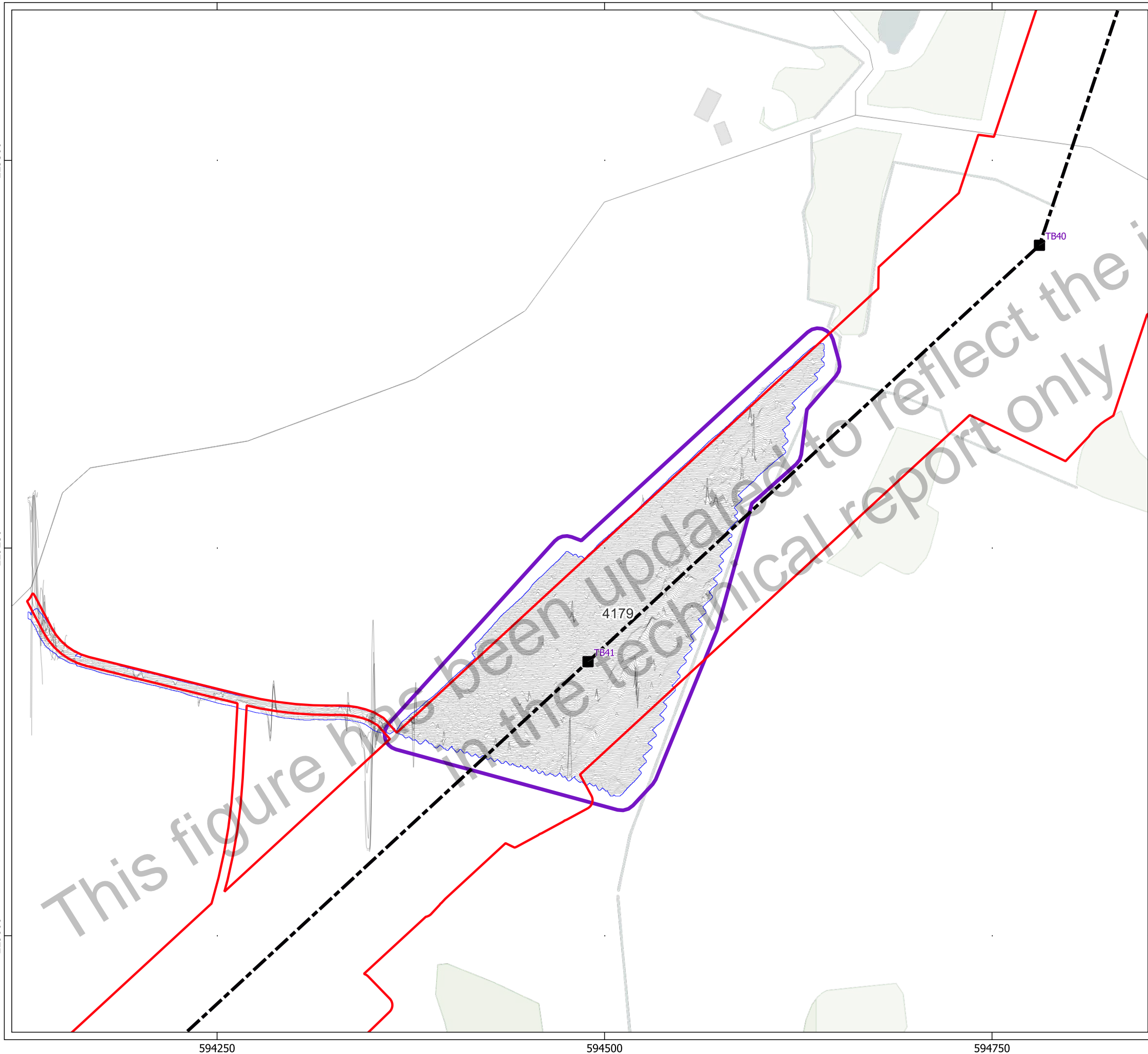


Contains Ordnance Survey data © Crown Copyright and database right 2026.
 This material is for client report only © Headland Archaeology. No unauthorised reproduction.

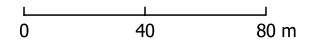
Site:	EAGR23
Created by:	KS
Checked by:	KH
Version:	v1.2
Date:	27/01/2026
Scale:	1:2,500 @ A3

229500
229250
229000

594250 594500 594750



- Key**
- ▭ Order Limits
 - ▭ Geophysical Survey Area
 - ▭ Survey Extent
 - Proposed Overhead Line Alignment
 - Proposed Pylon Location
 - XY Trace (25nT/cm)



Contains Ordnance Survey data © Crown Copyright and database right 2026.
 This material is for client report only © Headland Archaeology. No unauthorised reproduction.

Site:	EAGR23
Created by:	KS
Checked by:	KH
Version:	v1.2
Date:	27/01/2026
Scale:	1:2,500 @ A3

229500

229250

229000

594250

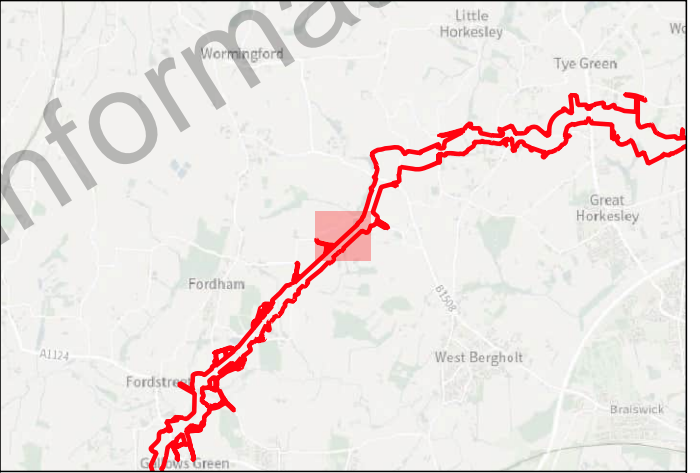
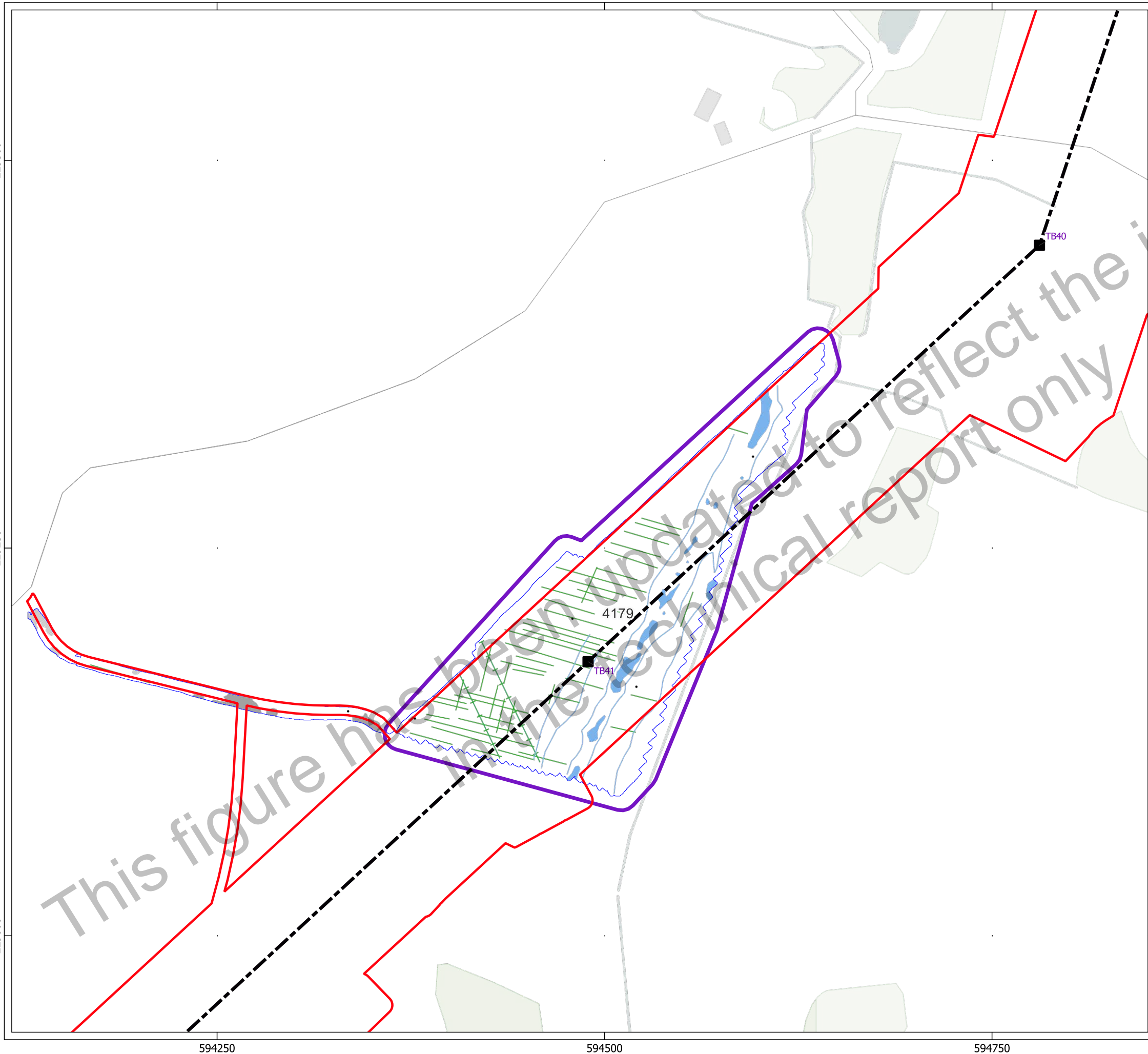
594500

594750

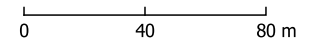
4179

TB41

TB40



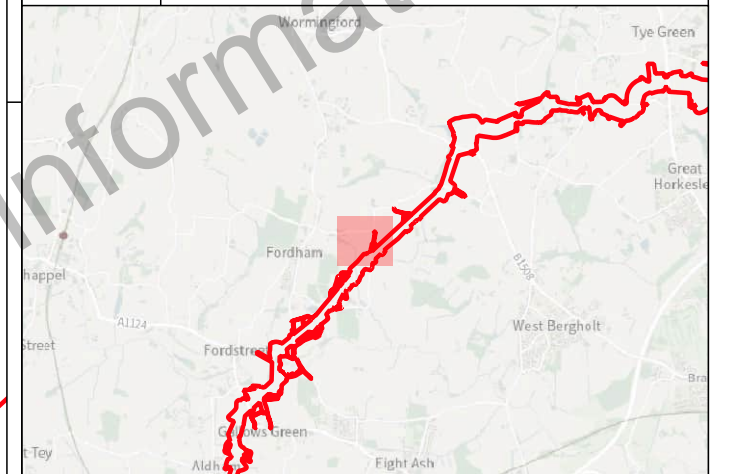
- Key**
- Order Limits
 - Geophysical Survey Area
 - Survey Extent
 - Proposed Overhead Line Alignment
 - Proposed Pylon Location
- Geophys Interpretation**
- Ferrous Objects
 - Agriculture
 - + Field Drain
 - Natural
 - Magnetic Disturbance (Above Ground)
 - Magnetic Disturbance (Below Ground)
 - Natural



Contains Ordnance Survey data © Crown Copyright and database right 2026.
 This material is for client report only © Headland Archaeology. No unauthorised reproduction.

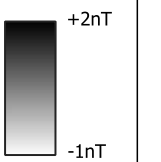
Site:	EAGR23
Created by:	KS
Checked by:	KH
Version:	v1.2
Date:	27/01/2026
Scale:	1:2,500 @ A3

This figure has been updated to reflect the information in the technical report only



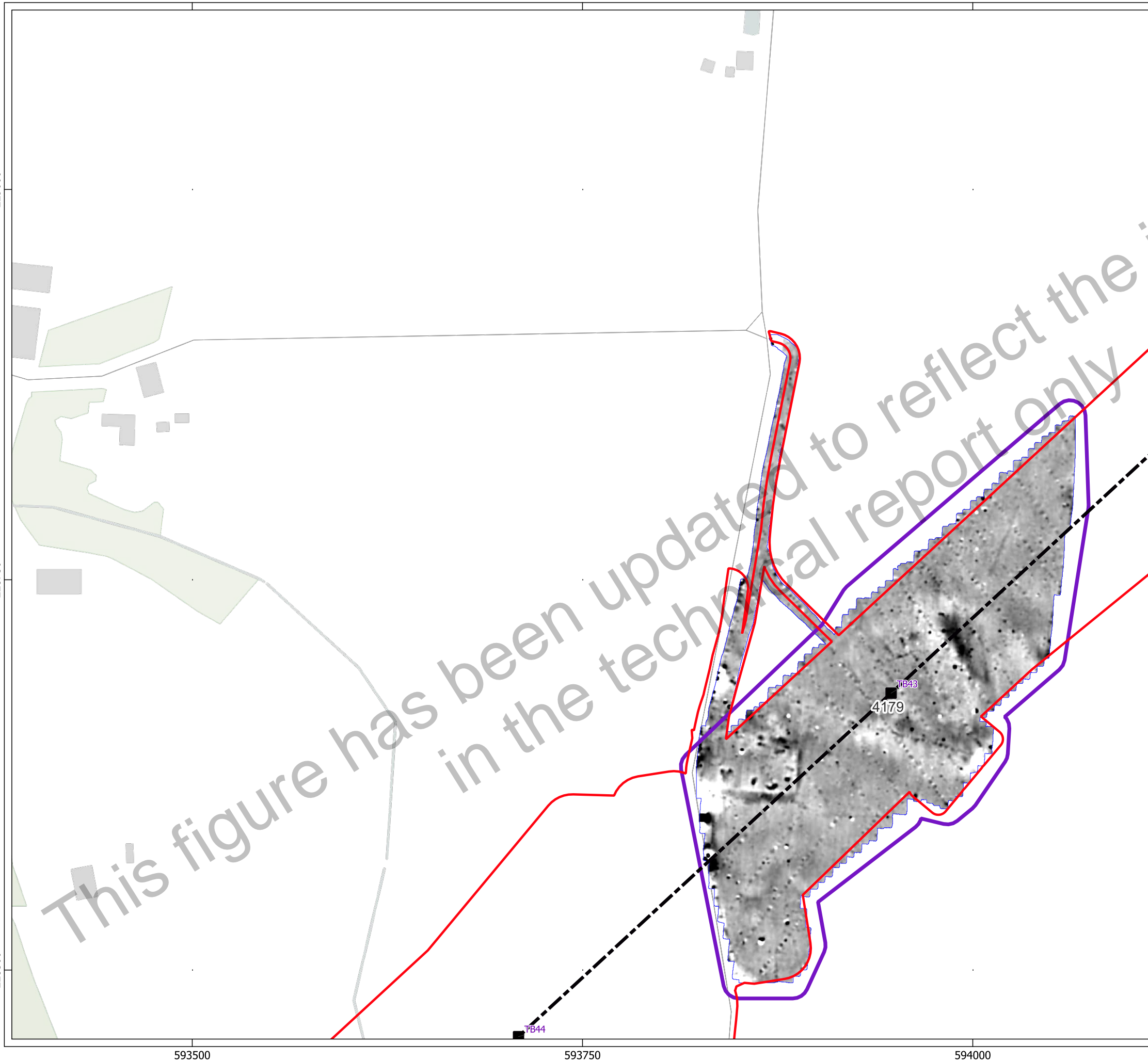
Key

- Order Limits
- Geophysical Survey Area
- Survey Extent
- Proposed Overhead Line Alignment
- Proposed Pylon Location



Contains Ordnance Survey data © Crown Copyright and database right 2026.
This material is for client report only © Headland Archaeology. No unauthorised reproduction.

Site:	EAGR23
Created by:	KS
Checked by:	KH
Version:	v1.2
Date:	27/01/2026
Scale:	1:2,500 @ A3



This figure has been updated to reflect the information in the technical report only

229000

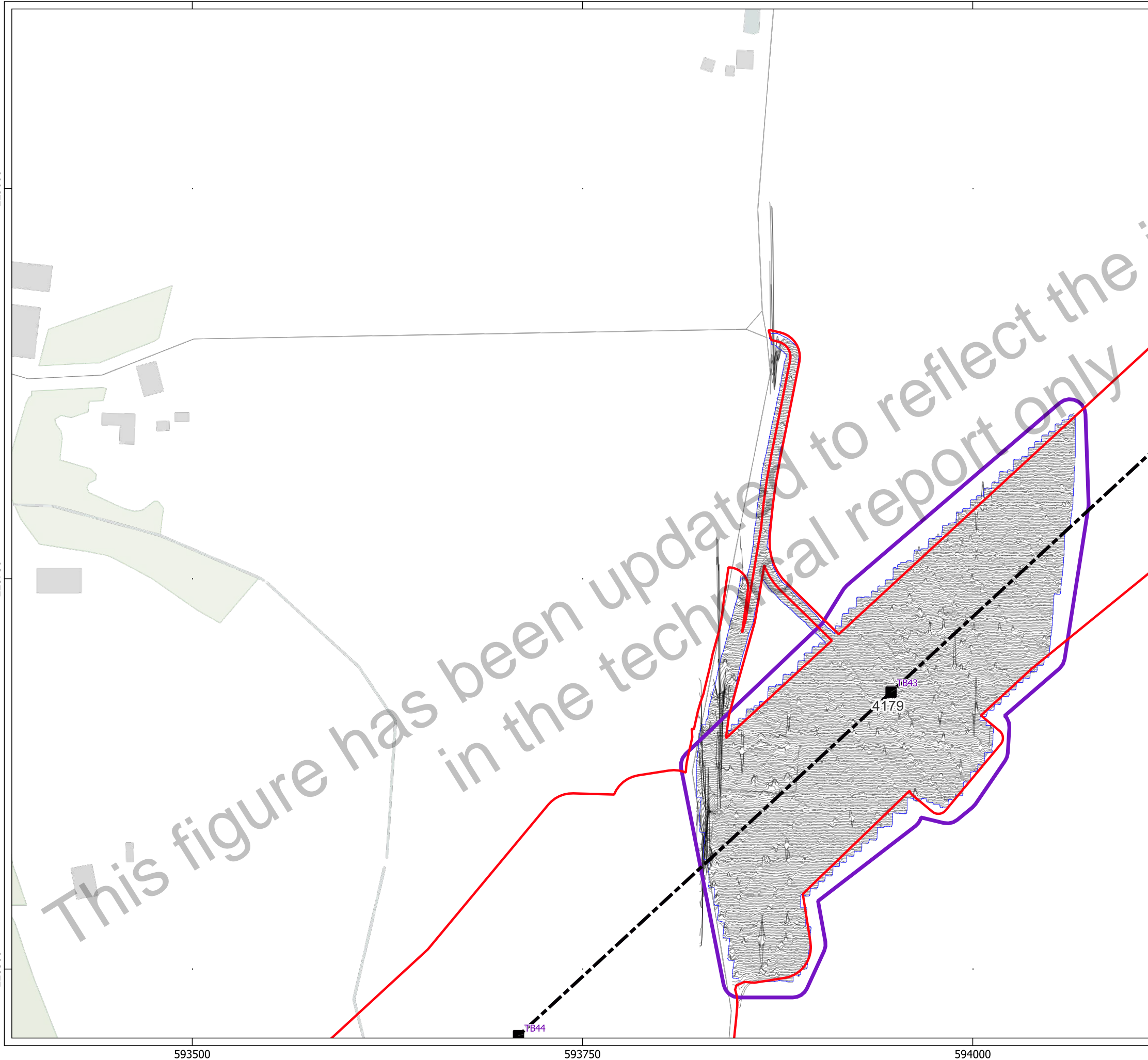
228750

228500

593500

593750

594000



229000

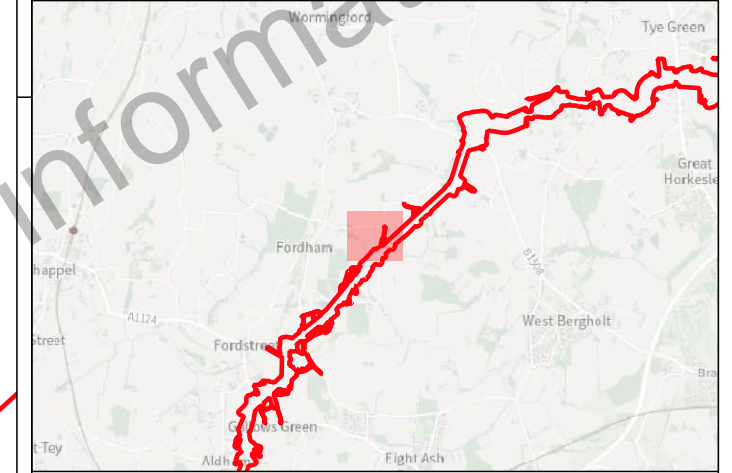
228750

228500

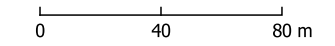
593500

593750

594000

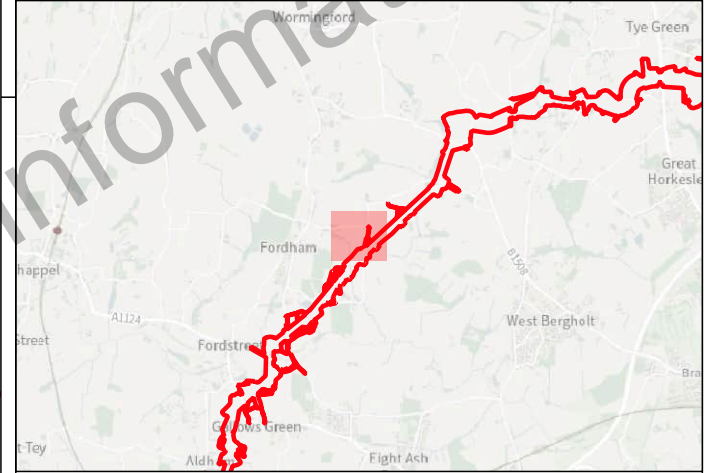
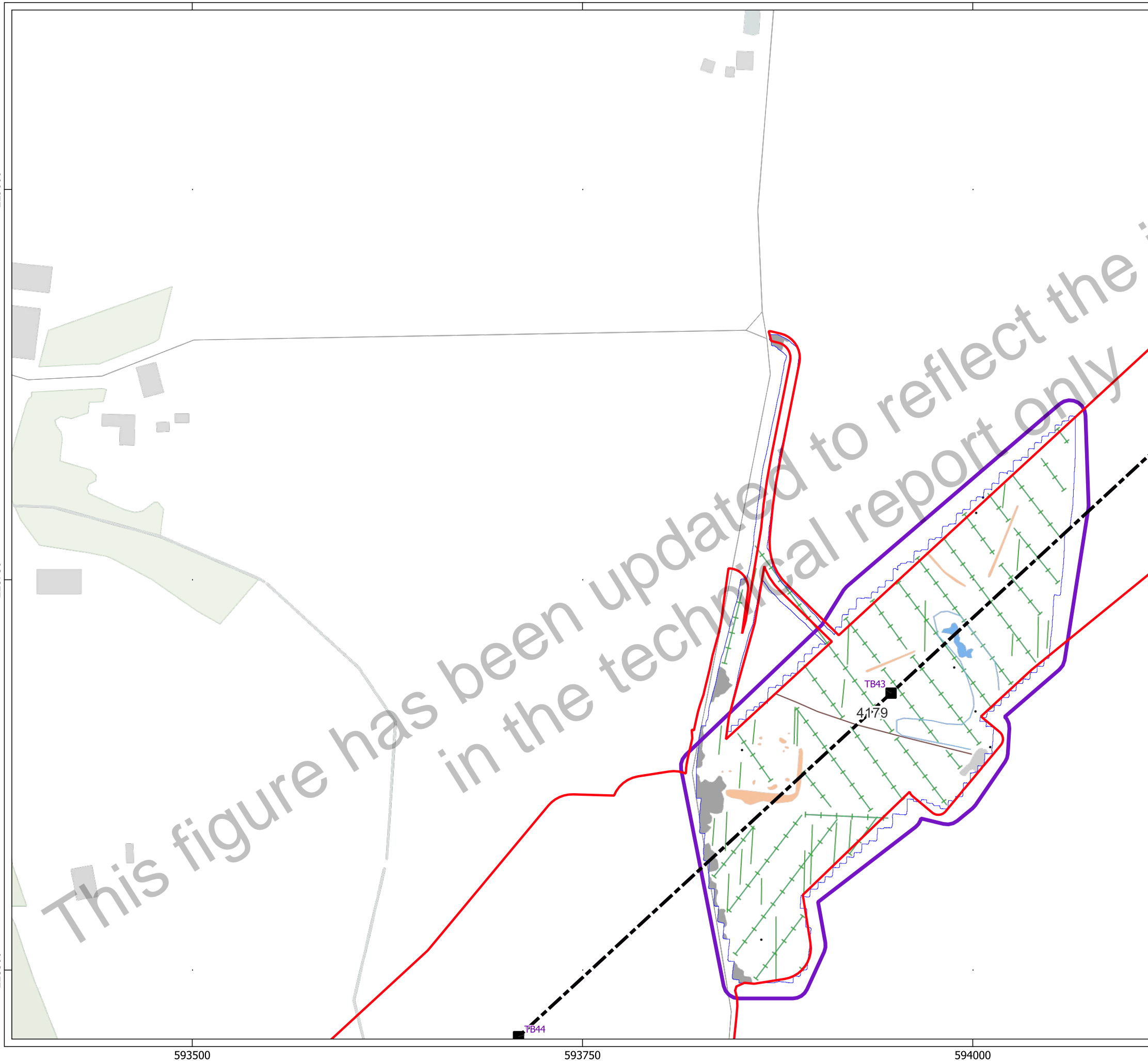


- Key**
- ▭ Order Limits
 - ▭ Geophysical Survey Area
 - ▭ Survey Extent
 - Proposed Overhead Line Alignment
 - Proposed Pylon Location
 - XY Trace (25nT/cm)



Contains Ordnance Survey data © Crown Copyright and database right 2026.
 This material is for client report only © Headland Archaeology. No unauthorised reproduction.

Site:	EAGR23
Created by:	KS
Checked by:	KH
Version:	v1.2
Date:	27/01/2026
Scale:	1:2,500 @ A3

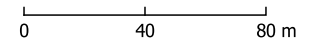


Key

- Order Limits
- Geophysical Survey Area
- Survey Extent
- Proposed Overhead Line Alignment
- Proposed Pylon Location

Geophys Interpretation

- Ferrous Objects
- Agriculture
- Field Boundary
- Field Drain
- Natural
- Magnetic Disturbance (Above Ground)
- Magnetic Disturbance (Below Ground)
- Natural
- Possible Archaeology



Contains Ordnance Survey data © Crown Copyright and database right 2026.
 This material is for client report only © Headland Archaeology. No unauthorised reproduction.

Site:	EAGR23
Created by:	KS
Checked by:	KH
Version:	v1.2
Date:	27/01/2026
Scale:	1:2,500 @ A3

229000

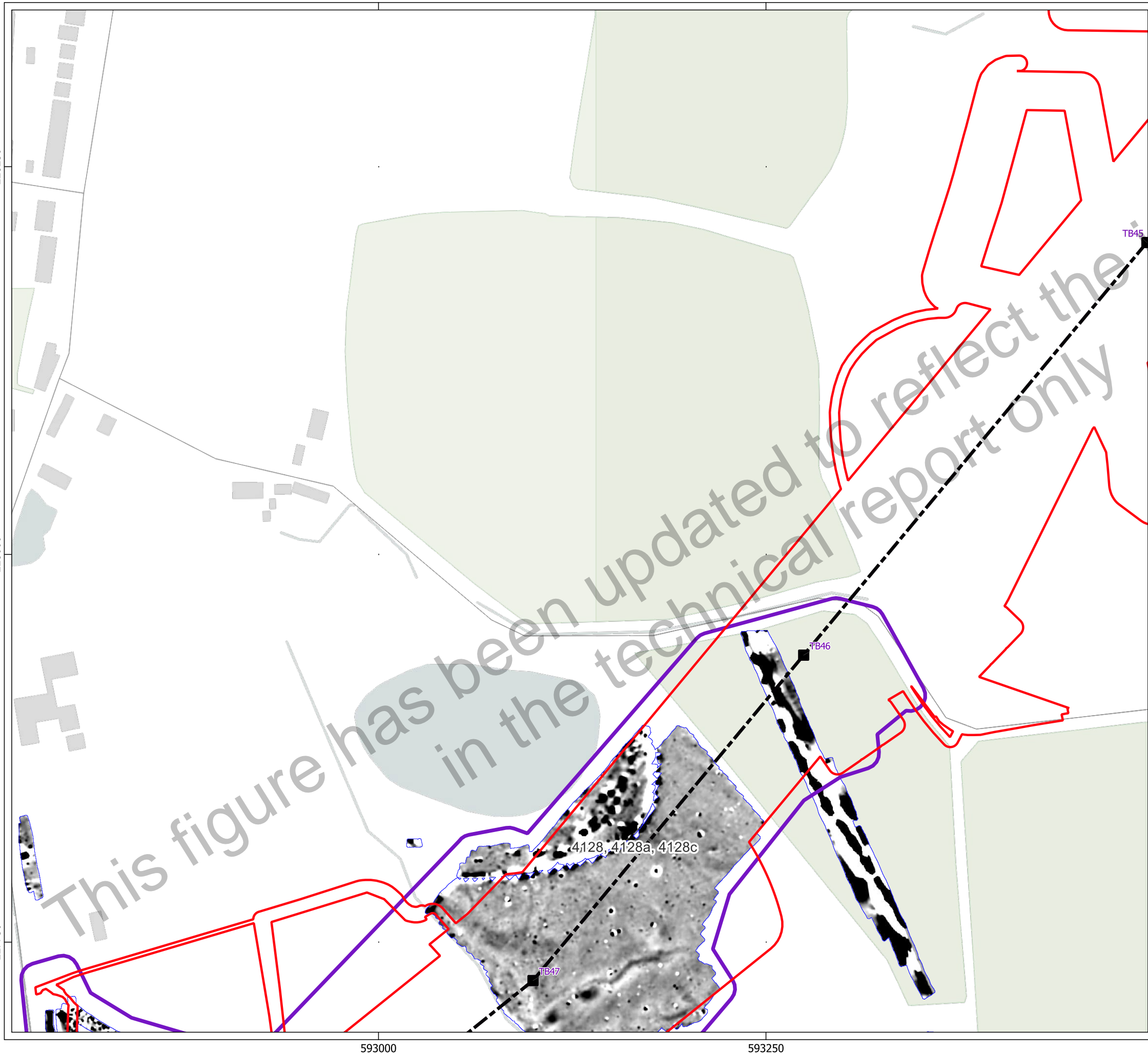
228750

228500

593500

593750

594000



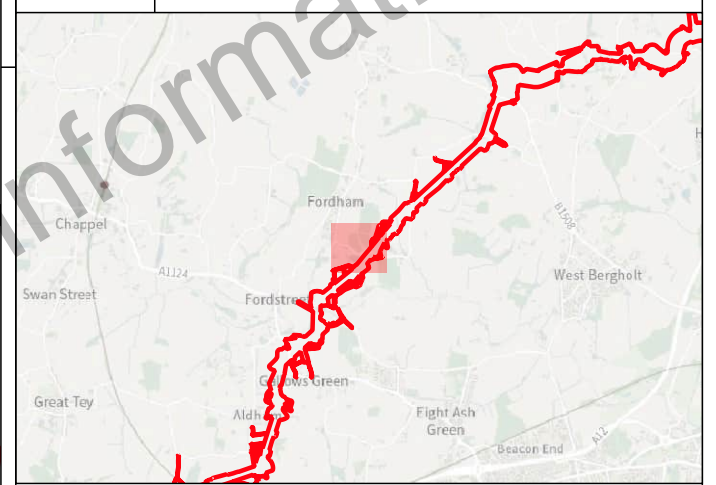
228250

228000

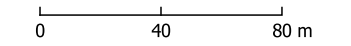
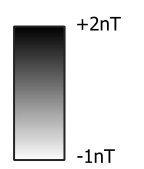
227750

593000

593250

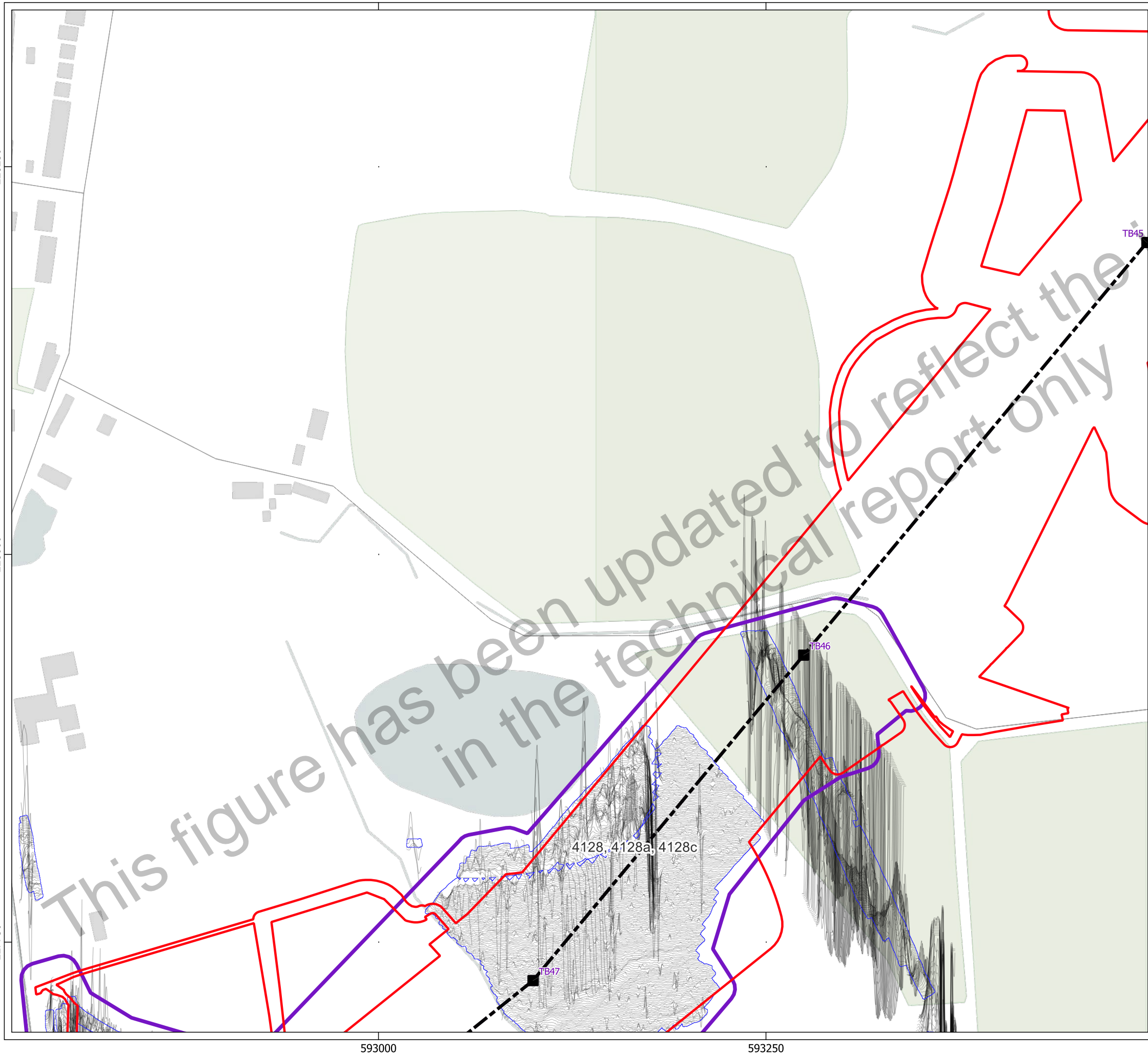


- Key**
- Order Limits
 - Geophysical Survey Area
 - Survey Extent
 - Proposed Overhead Line Alignment
 - Proposed Pylon Location



Contains Ordnance Survey data © Crown Copyright and database right 2026.
 This material is for client report only © Headland Archaeology. No unauthorised reproduction.

Site:	EAGR23
Created by:	KS
Checked by:	KH
Version:	v1.2
Date:	27/01/2026
Scale:	1:2,500 @ A3



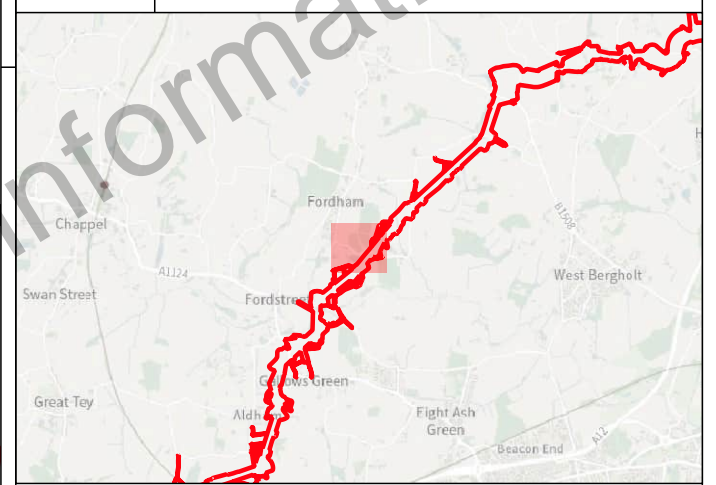
228250

228000

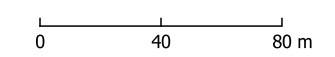
227750

593000

593250

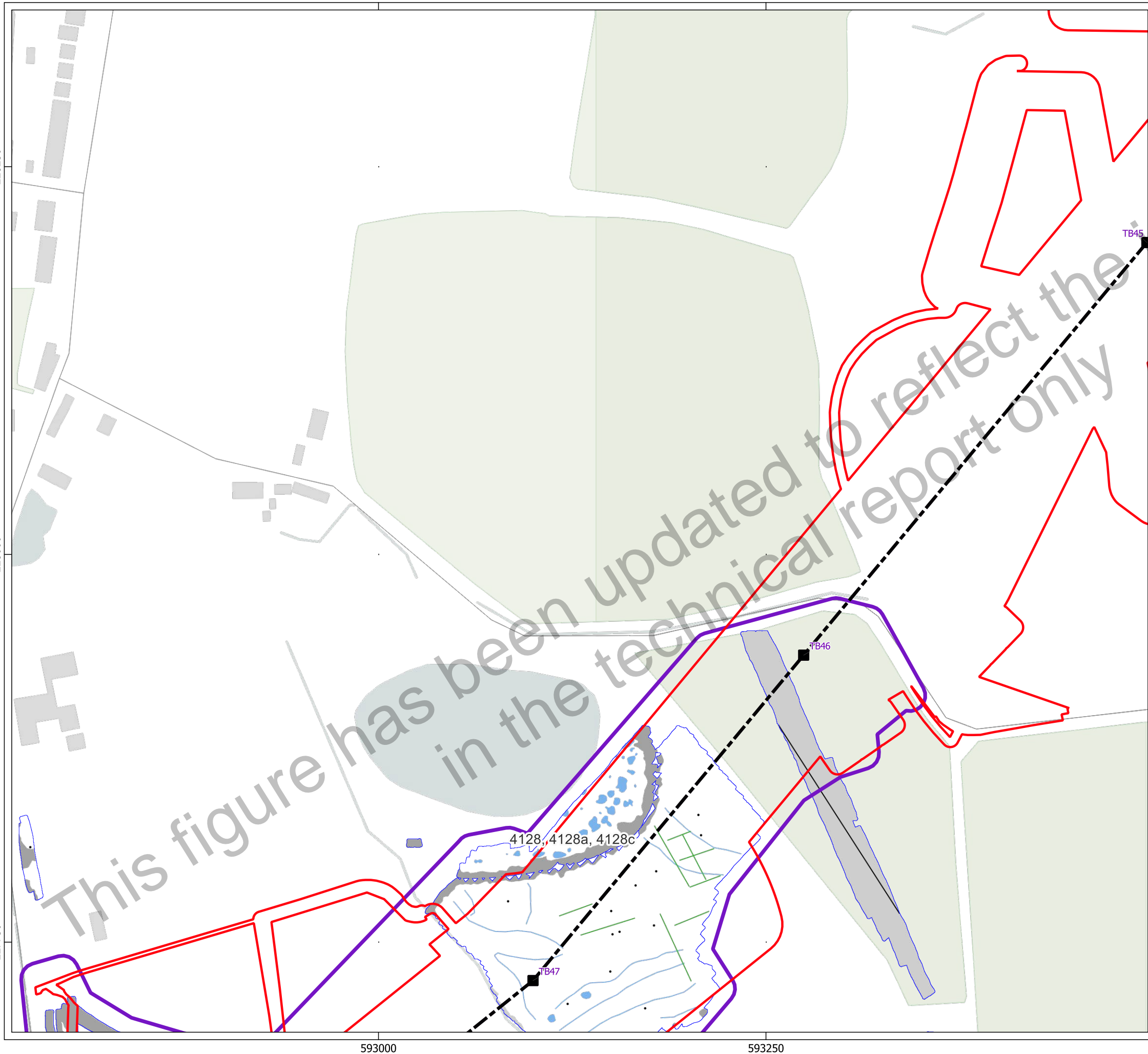


- Key**
- ▭ Order Limits
 - ▭ Geophysical Survey Area
 - ▭ Survey Extent
 - Proposed Overhead Line Alignment
 - Proposed Pylon Location
 - XY Trace (25nT/cm)



Contains Ordnance Survey data © Crown Copyright and database right 2026.
 This material is for client report only © Headland Archaeology. No unauthorised reproduction.

Site:	EAGR23
Created by:	KS
Checked by:	KH
Version:	v1.2
Date:	27/01/2026
Scale:	1:2,500 @ A3



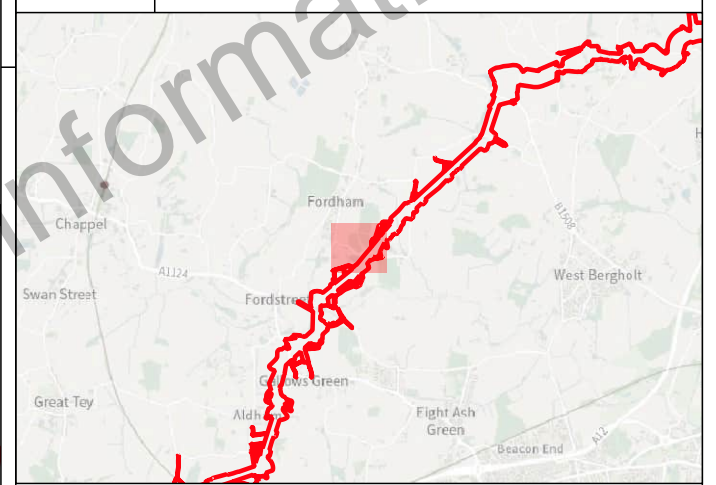
228250

228000

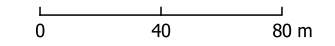
227750

593000

593250

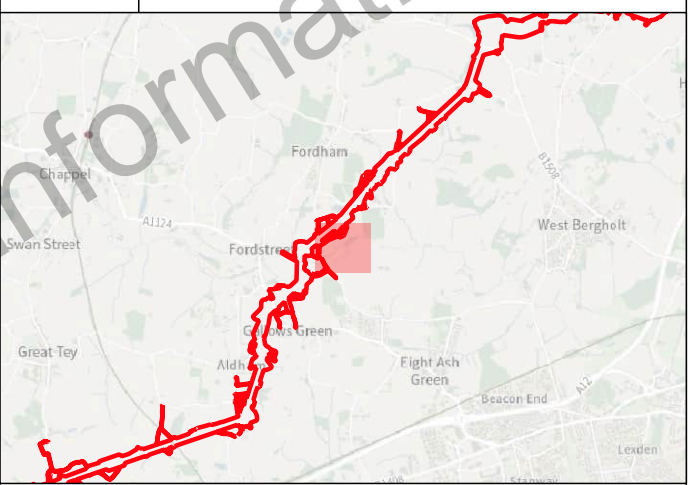
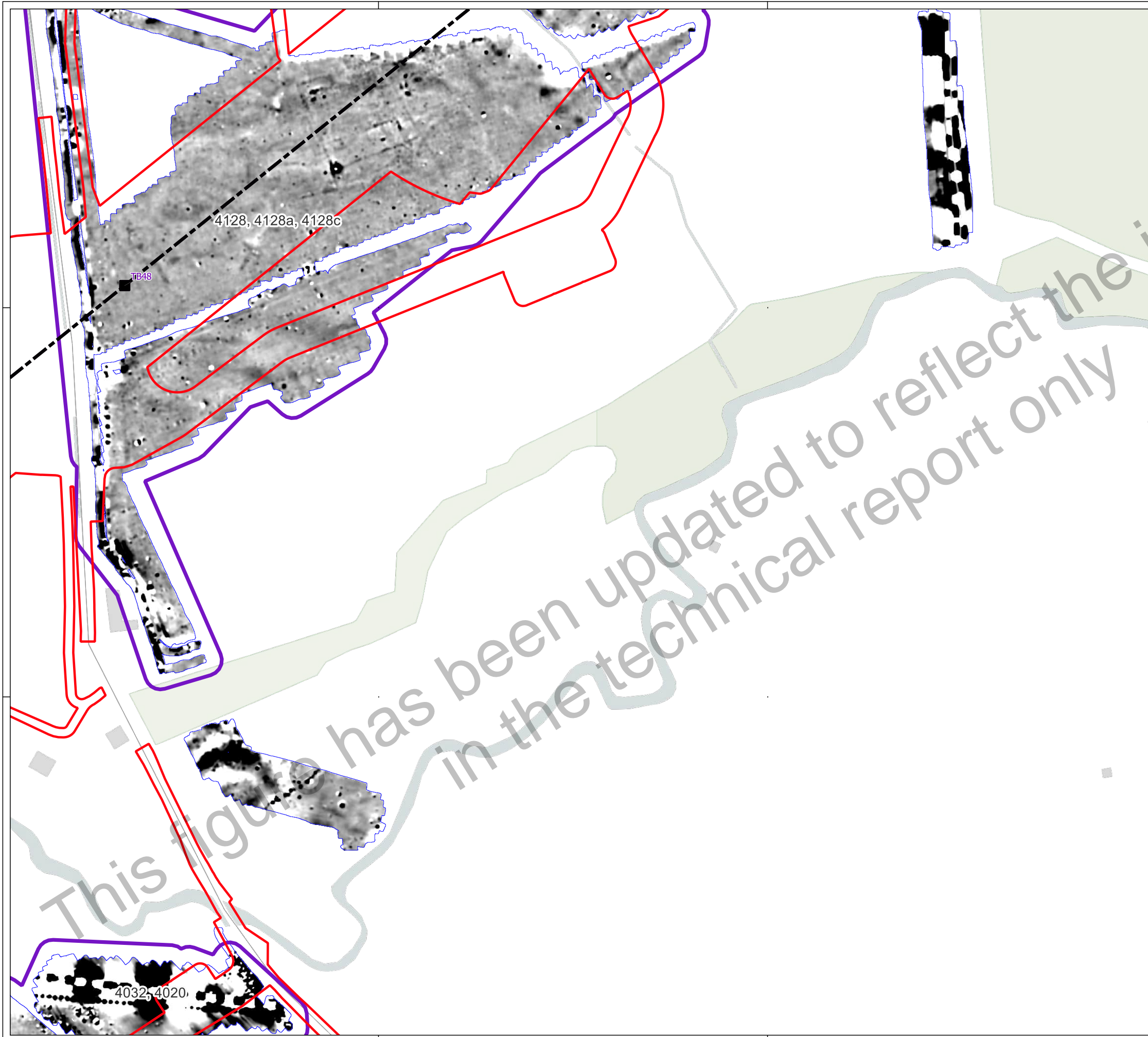


- Key**
- Order Limits
 - Geophysical Survey Area
 - Survey Extent
 - Proposed Overhead Line Alignment
 - Proposed Pylon Location
- Geophys Interpretation**
- Ferrous Objects
 - Agriculture
 - Natural
 - Service
 - Magnetic Disturbance (Above Ground)
 - Magnetic Disturbance (Below Ground)
 - Natural

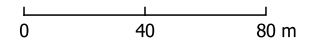
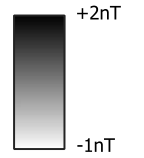


Contains Ordnance Survey data © Crown Copyright and database right 2026.
 This material is for client report only © Headland Archaeology. No unauthorised reproduction.

Site:	EAGR23
Created by:	KS
Checked by:	KH
Version:	v1.2
Date:	27/01/2026
Scale:	1:2,500 @ A3

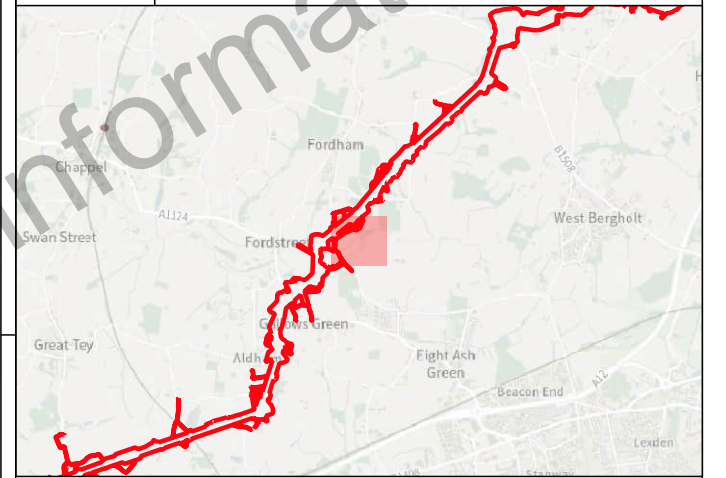


- Key
- Order Limits
 - Geophysical Survey Area
 - Survey Extent
 - Proposed Overhead Line Alignment
 - Proposed Pylon Location

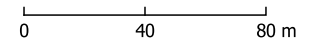


Contains Ordnance Survey data © Crown Copyright and database right 2026.
 This material is for client report only © Headland Archaeology. No unauthorised reproduction.

Site:	EAGR23
Created by:	KS
Checked by:	KH
Version:	v1.2
Date:	27/01/2026
Scale:	1:2,500 @ A3

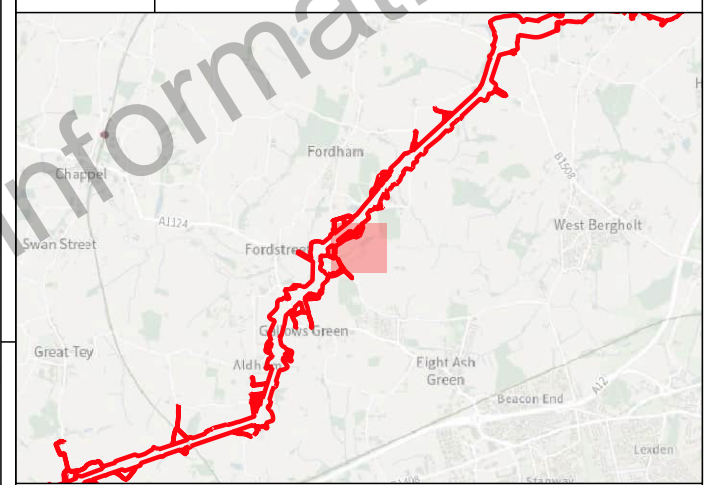
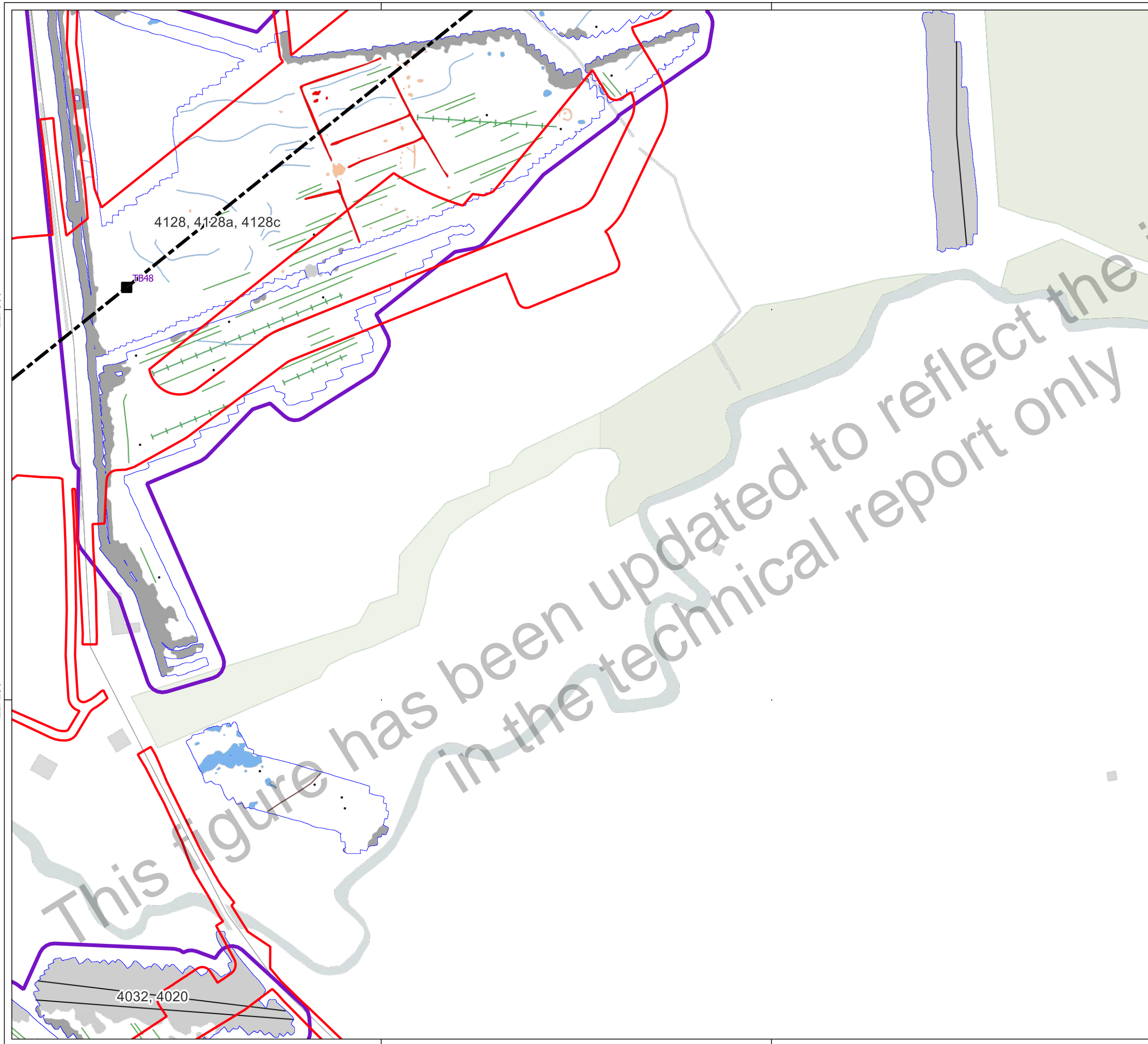


- Key
- Order Limits
 - Geophysical Survey Area
 - Survey Extent
 - Proposed Overhead Line Alignment
 - Proposed Pylon Location
 - XY Trace (25nT/cm)

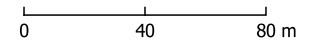


Contains Ordnance Survey data © Crown Copyright and database right 2026.
 This material is for client report only © Headland Archaeology. No unauthorised reproduction.

Site:	EAGR23
Created by:	KS
Checked by:	KH
Version:	v1.2
Date:	27/01/2026
Scale:	1:2,500 @ A3

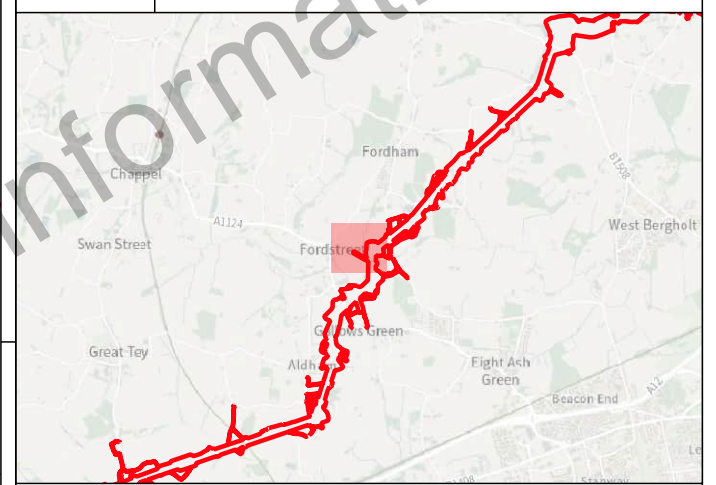
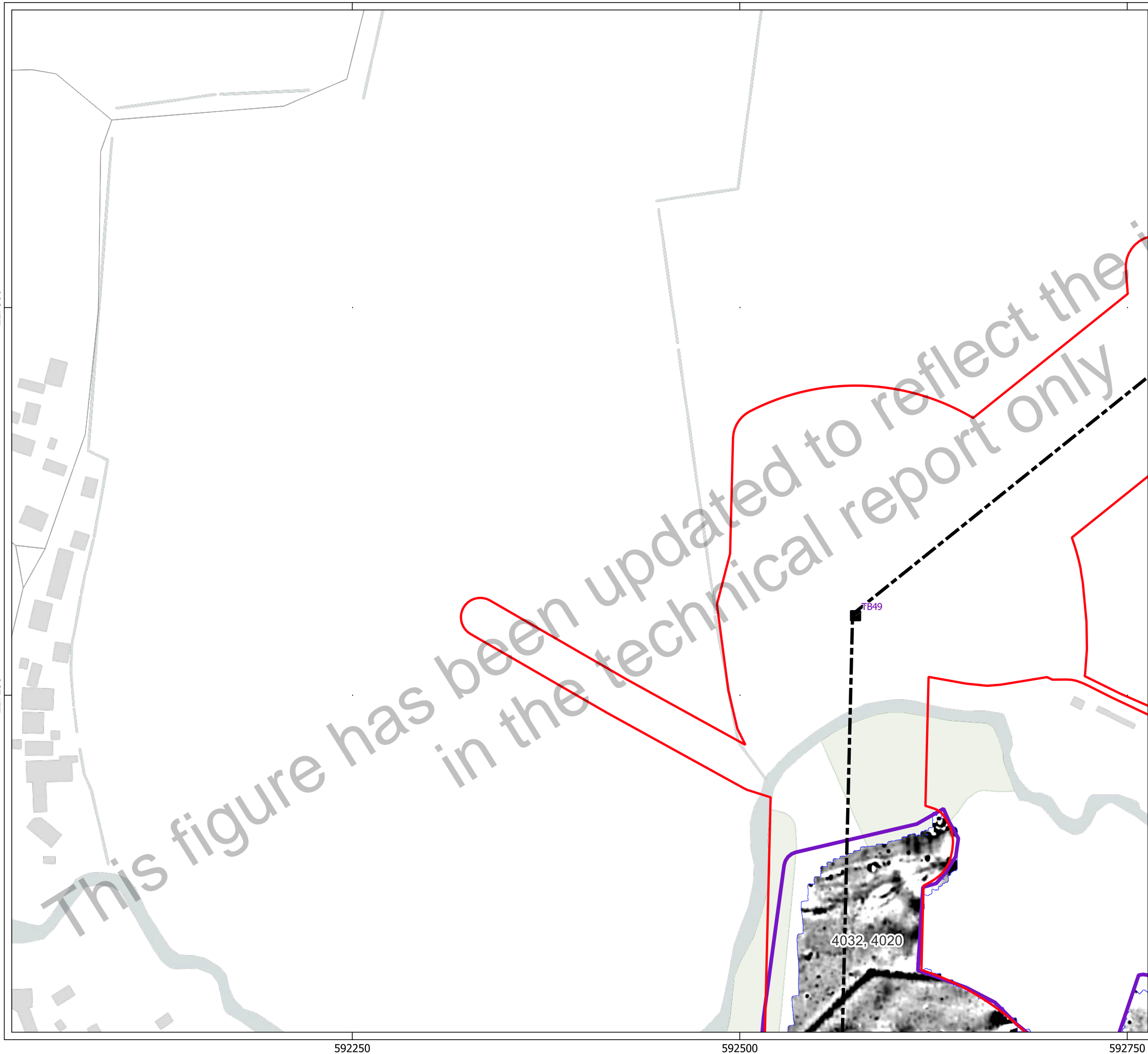


- Key**
- Order Limits
 - Geophysical Survey Area
 - Survey Extent
 - Proposed Overhead Line Alignment
 - Proposed Pylon Location
- Geophys Interpretation**
- Ferrous Objects
 - Agriculture
 - Field Boundary
 - Field Drain
 - Natural
 - Service
 - Archaeology
 - Magnetic Disturbance (Above Ground)
 - Magnetic Disturbance (Below Ground)
 - Natural
 - Possible Archaeology

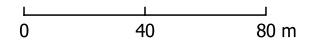
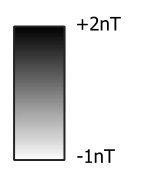


Contains Ordnance Survey data © Crown Copyright and database right 2026.
 This material is for client report only © Headland Archaeology. No unauthorised reproduction.

Site:	EAGR23
Created by:	KS
Checked by:	KH
Version:	v1.2
Date:	27/01/2026
Scale:	1:2,500 @ A3



- Key**
- Order Limits
 - Geophysical Survey Area
 - Survey Extent
 - Proposed Overhead Line Alignment
 - Proposed Pylon Location



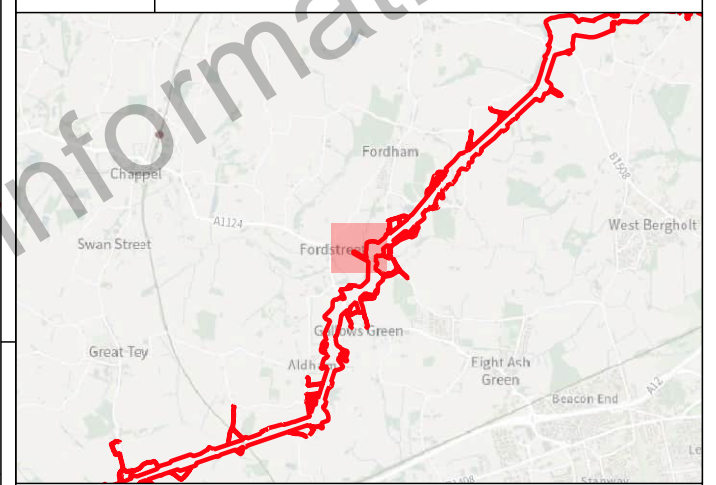
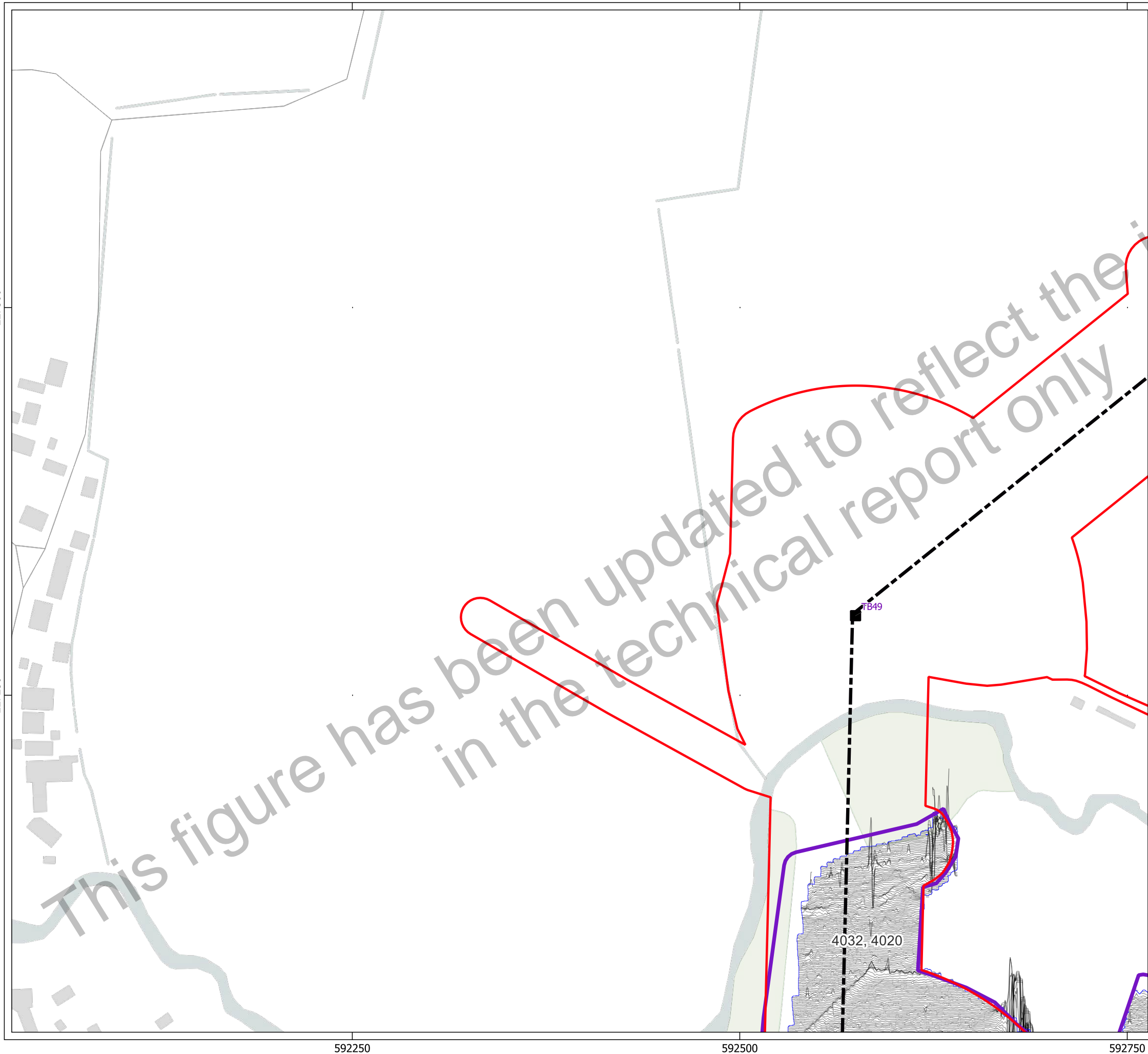
Contains Ordnance Survey data © Crown Copyright and database right 2026.
 This material is for client report only © Headland Archaeology. No unauthorised reproduction.

Site:	EAGR23
Created by:	KS
Checked by:	KH
Version:	v1.2
Date:	27/01/2026
Scale:	1:2,500 @ A3

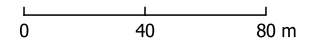
592250

592500

592750



- Key
- Order Limits
 - Geophysical Survey Area
 - Survey Extent
 - Proposed Overhead Line Alignment
 - Proposed Pylon Location
 - XY Trace (25nT/cm)



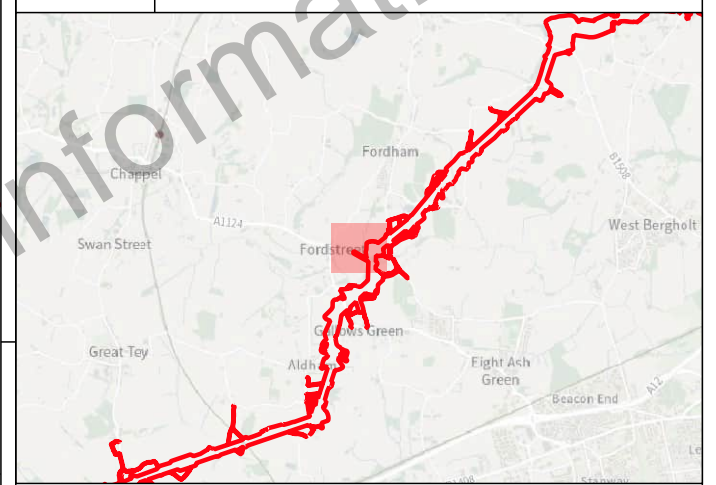
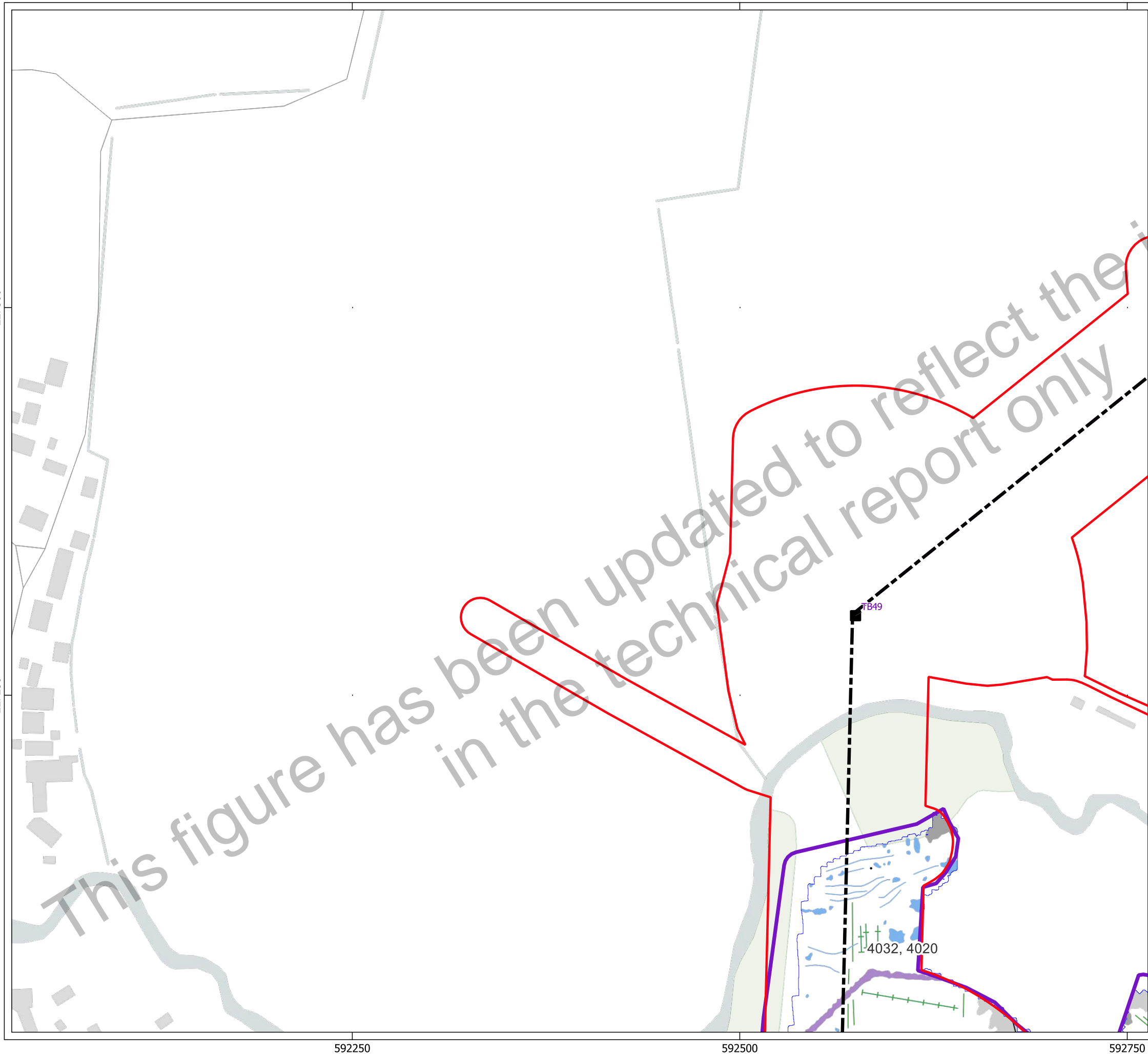
Contains Ordnance Survey data © Crown Copyright and database right 2026.
 This material is for client report only © Headland Archaeology. No unauthorised reproduction.

Site:	EAGR23
Created by:	KS
Checked by:	KH
Version:	v1.2
Date:	27/01/2026
Scale:	1:2,500 @ A3

592250

592500

592750



Key

- Order Limits
- Geophysical Survey Area
- Survey Extent
- Proposed Overhead Line Alignment
- Proposed Pylon Location

Geophys Interpretation

- Ferrous Objects
- Agriculture
- Field Drain
- Natural
- Service
- Magnetic Disturbance (Above Ground)
- Magnetic Disturbance (Below Ground)
- Natural
- Uncertain

0 40 80 m

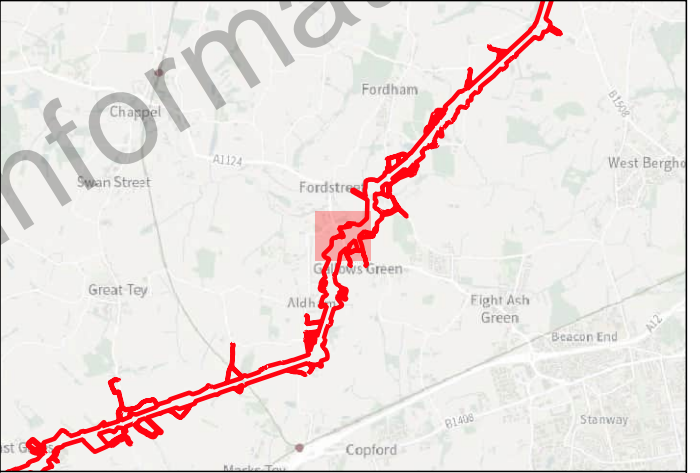
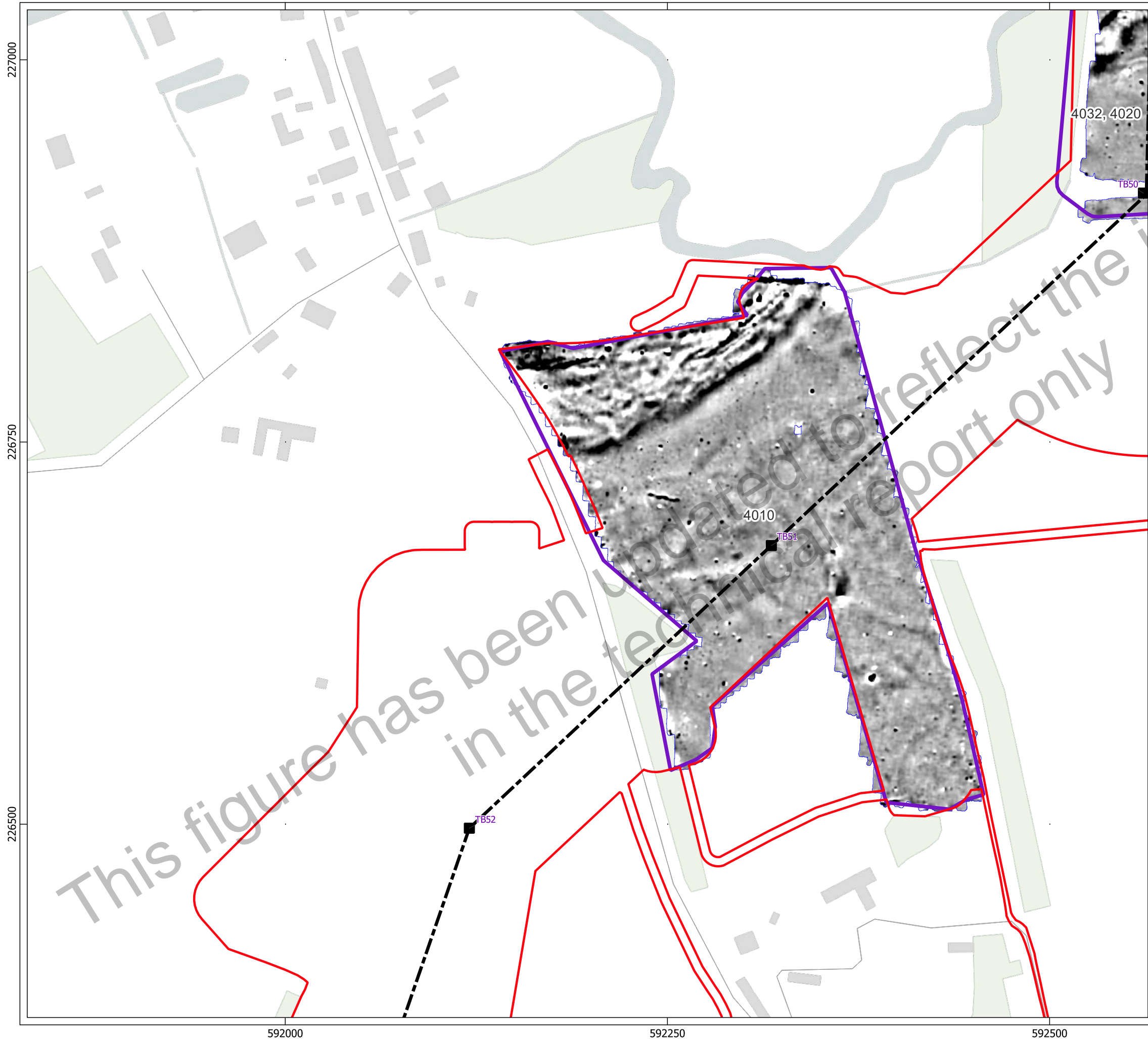
Contains Ordnance Survey data © Crown Copyright and database right 2026.
 This material is for client report only © Headland Archaeology. No unauthorised reproduction.

Site:	EAGR23
Created by:	KS
Checked by:	KH
Version:	v1.2
Date:	27/01/2026
Scale:	1:2,500 @ A3

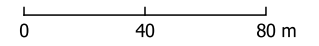
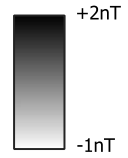
592250

592500

592750

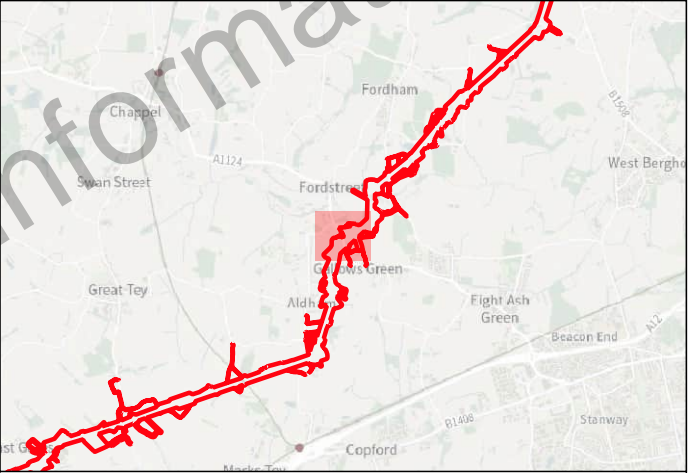
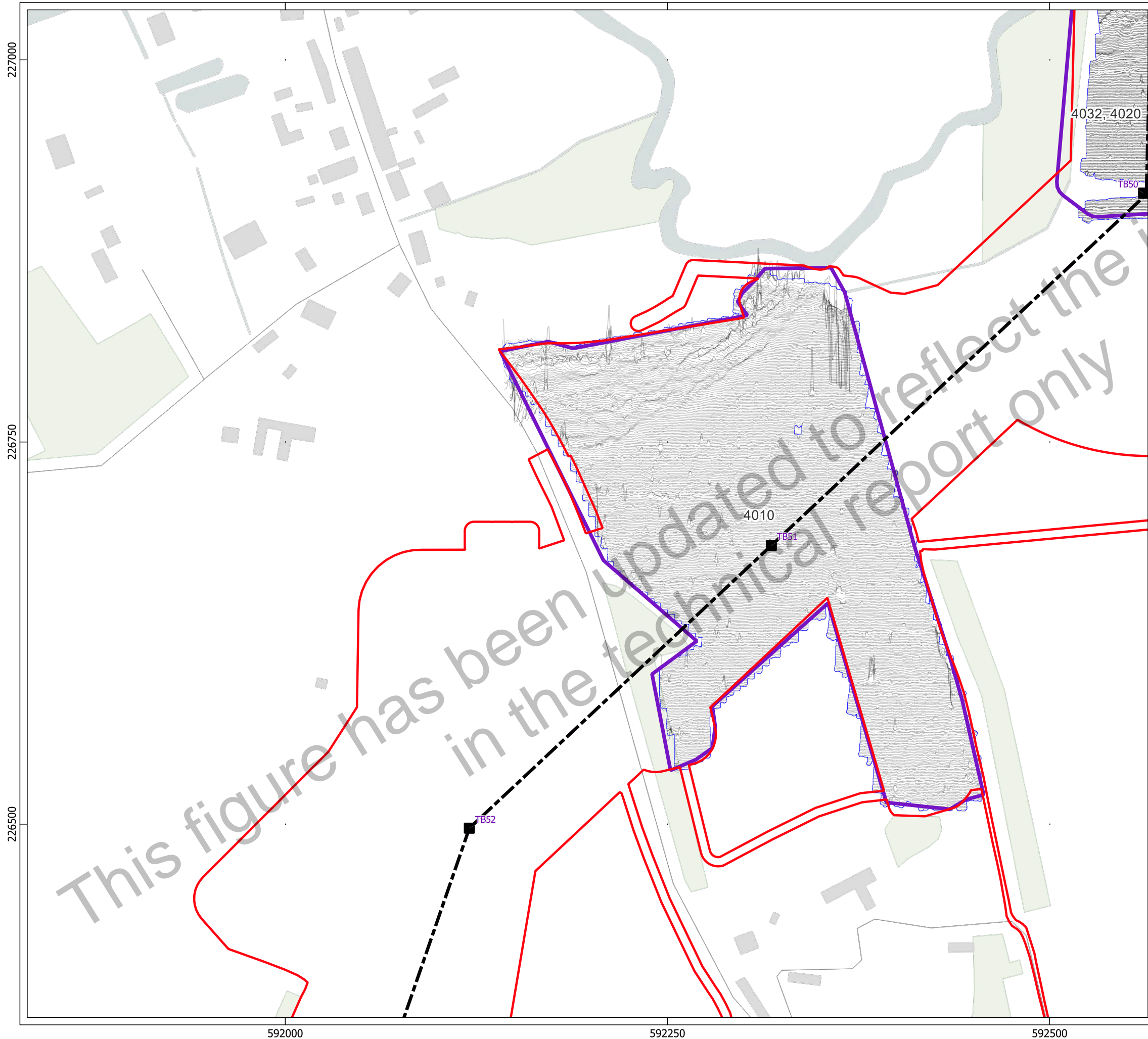


- Key**
- ▭ Order Limits
 - ▭ Geophysical Survey Area
 - ▭ Survey Extent
 - — — Proposed Overhead Line Alignment
 - Proposed Pylon Location

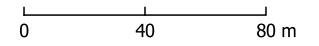


Contains Ordnance Survey data © Crown Copyright and database right 2026.
 This material is for client report only © Headland Archaeology. No unauthorised reproduction.

Site:	EAGR23
Created by:	KS
Checked by:	KH
Version:	v1.2
Date:	27/01/2026
Scale:	1:2,500 @ A3

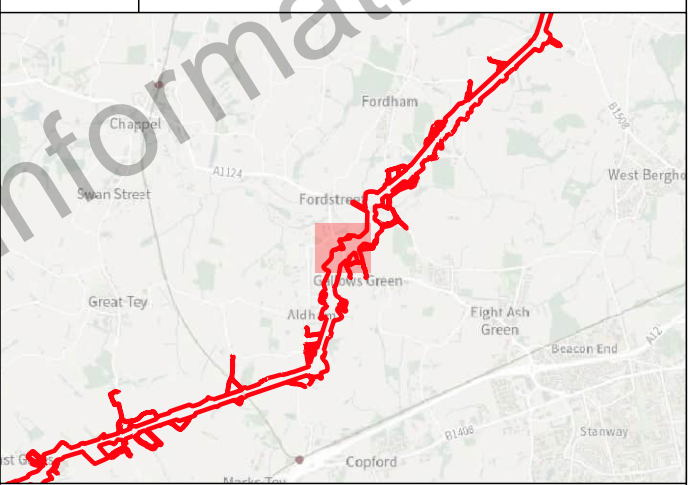
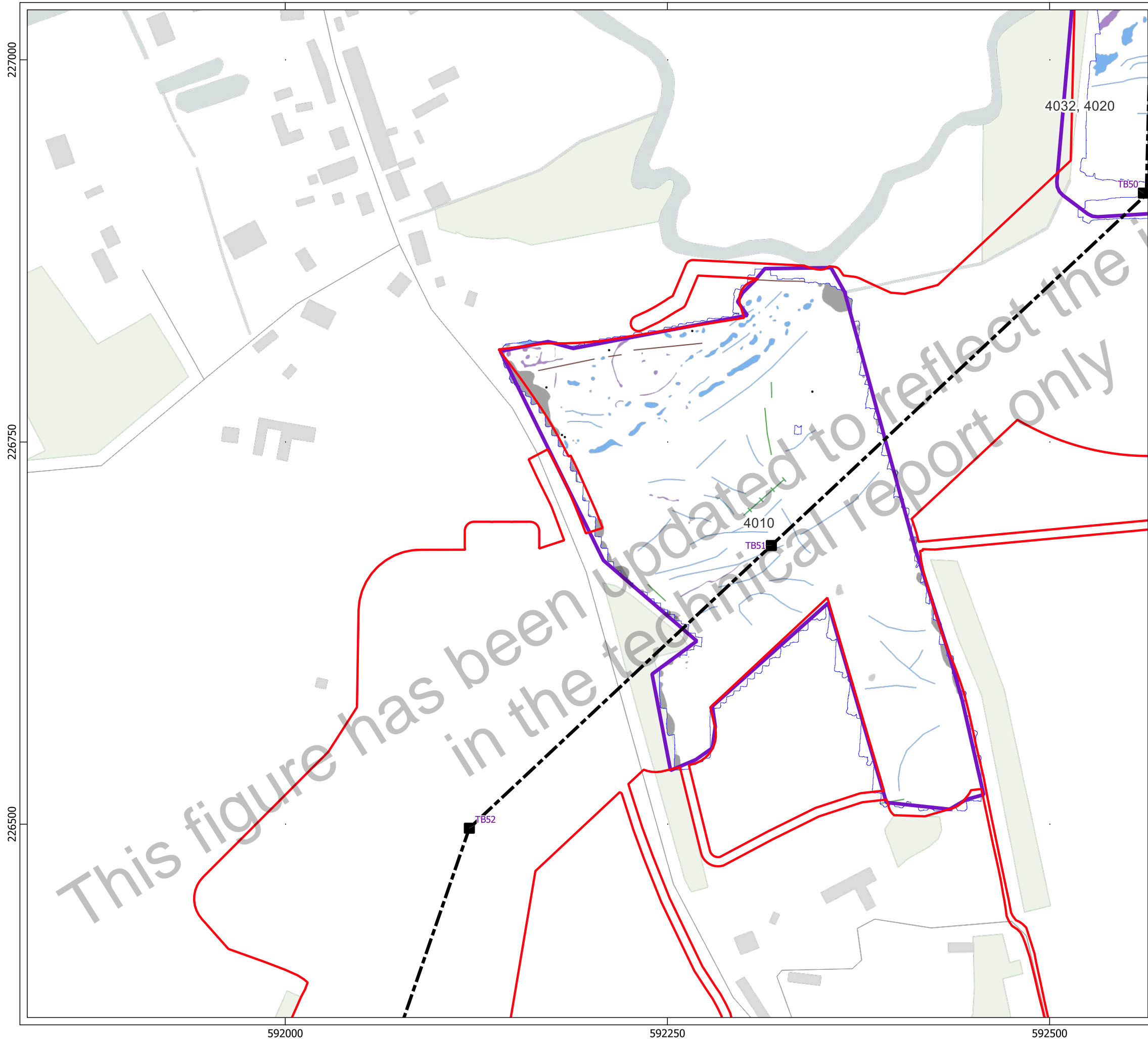


- Key
- Order Limits
 - Geophysical Survey Area
 - Survey Extent
 - Proposed Overhead Line Alignment
 - Proposed Pylon Location
 - XY Trace (25nT/cm)



Contains Ordnance Survey data © Crown Copyright and database right 2026.
This material is for client report only © Headland Archaeology. No unauthorised reproduction.

Site:	EAGR23
Created by:	KS
Checked by:	KH
Version:	v1.2
Date:	27/01/2026
Scale:	1:2,500 @ A3



Key

- Order Limits
- Geophysical Survey Area
- Survey Extent
- Proposed Overhead Line Alignment
- Proposed Pylon Location

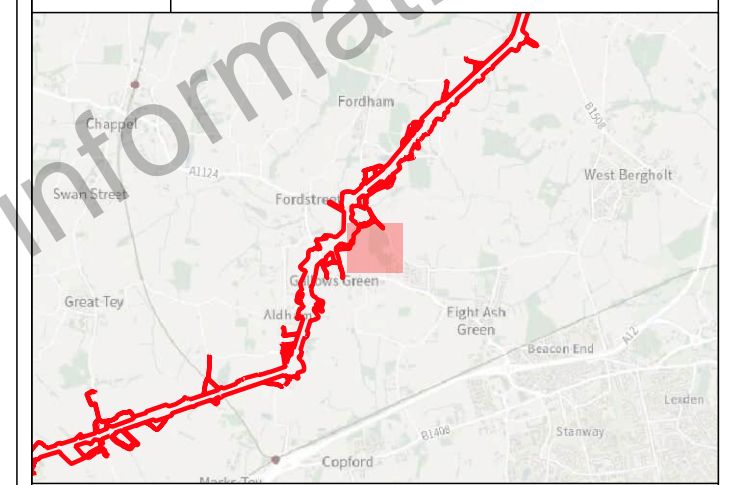
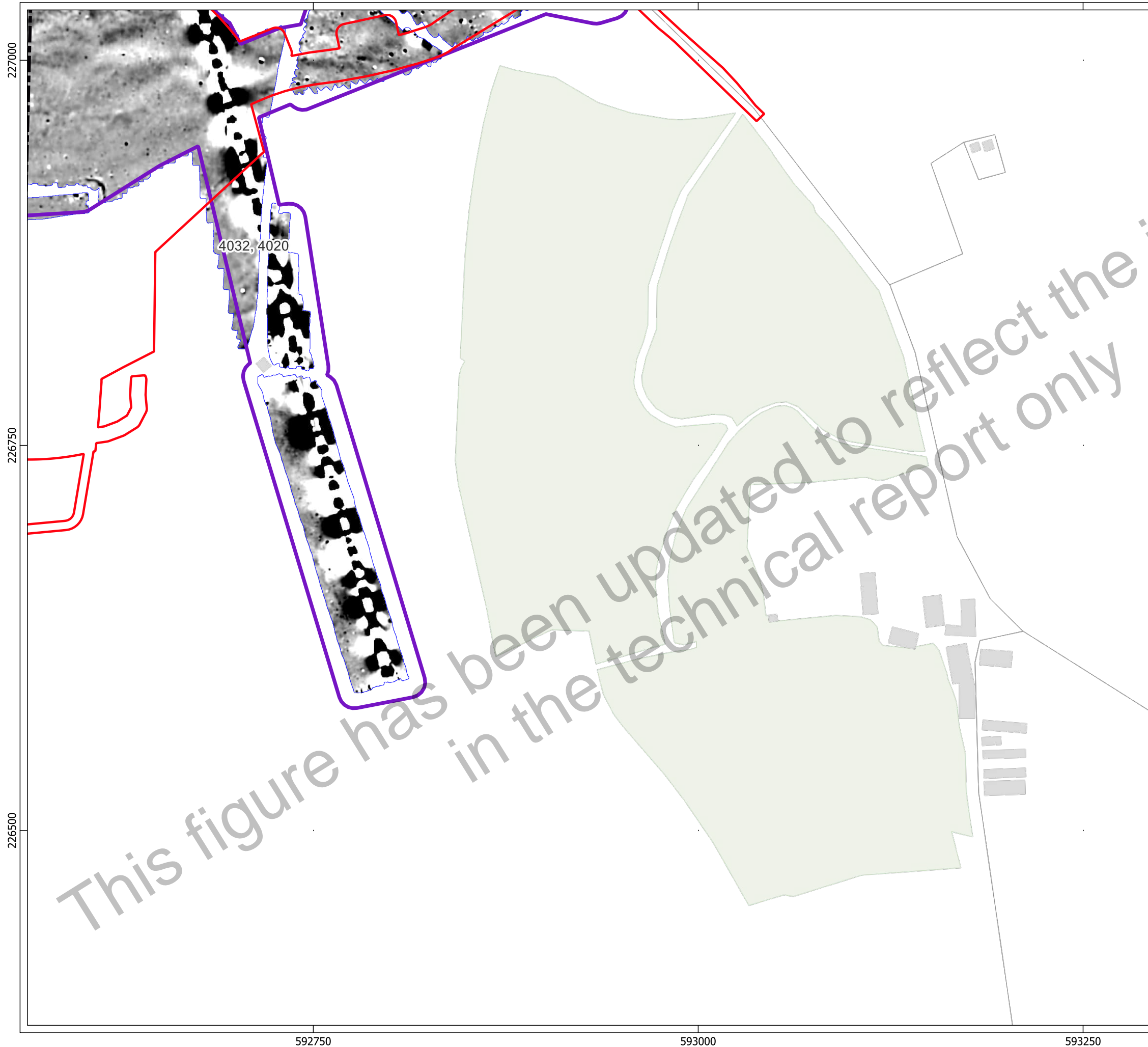
Geophys Interpretation

- Ferrous Objects
- Agriculture
- Field Boundary
- Field Drain
- Natural
- Magnetic Disturbance (Above Ground)
- Magnetic Disturbance (Below Ground)
- Natural
- Uncertain

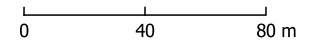
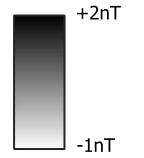
0 40 80 m

Contains Ordnance Survey data © Crown Copyright and database right 2026.
 This material is for client report only © Headland Archaeology. No unauthorised reproduction.

Site:	EAGR23
Created by:	KS
Checked by:	KH
Version:	v1.2
Date:	27/01/2026
Scale:	1:2,500 @ A3



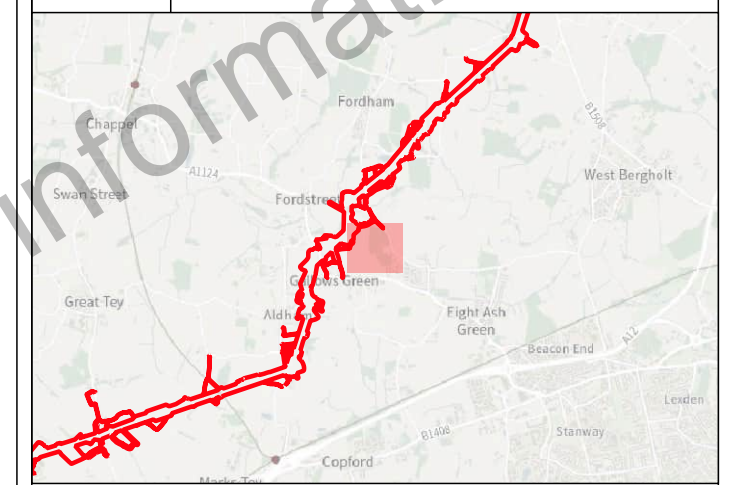
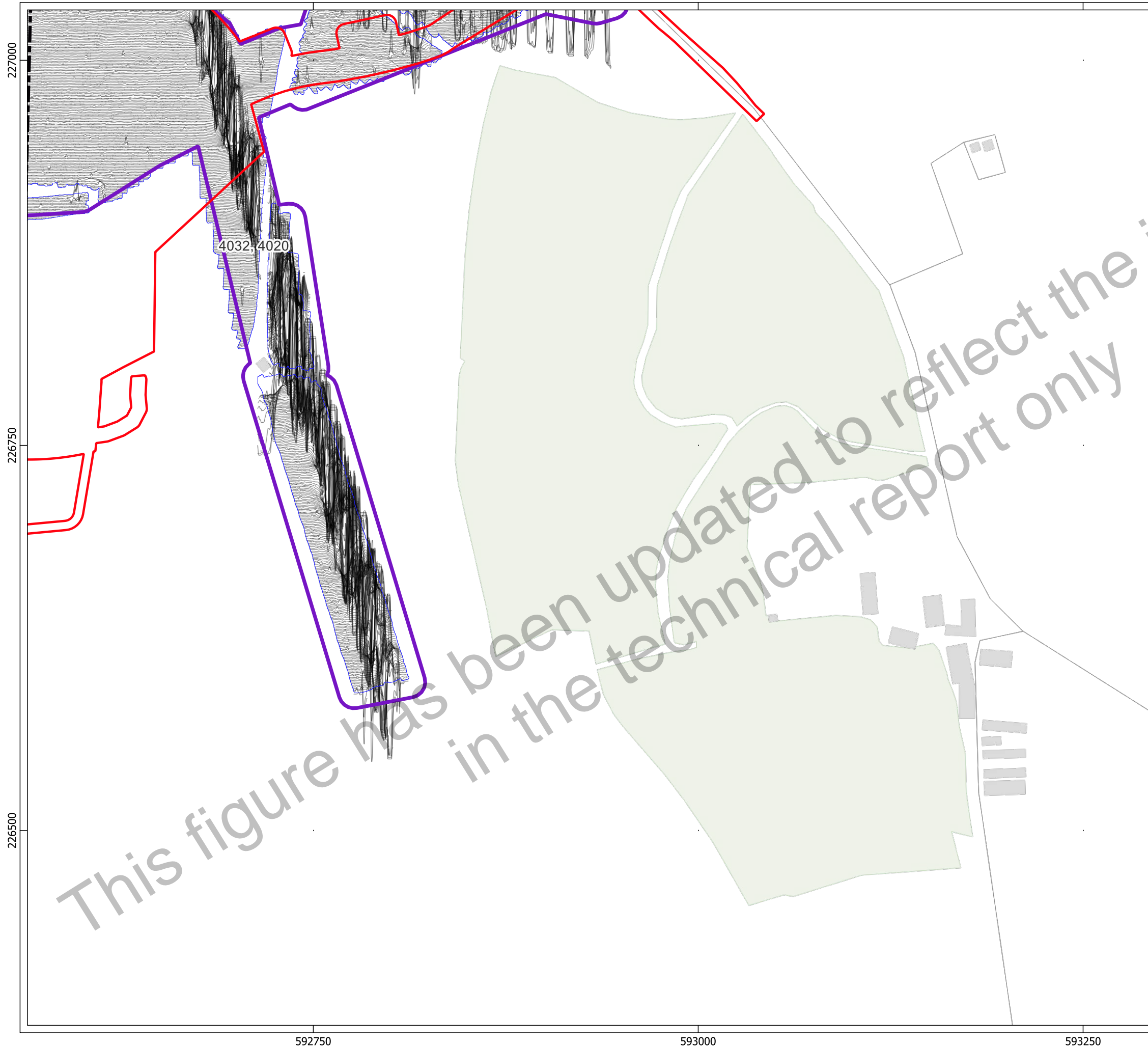
- Key
- Order Limits
 - Geophysical Survey Area
 - Survey Extent
 - Proposed Overhead Line Alignment



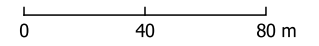
This figure has been updated to reflect the information in the technical report only

Contains Ordnance Survey data © Crown Copyright and database right 2026.
 This material is for client report only © Headland Archaeology. No unauthorised reproduction.

Site:	EAGR23
Created by:	KS
Checked by:	KH
Version:	v1.2
Date:	27/01/2026
Scale:	1:2,500 @ A3

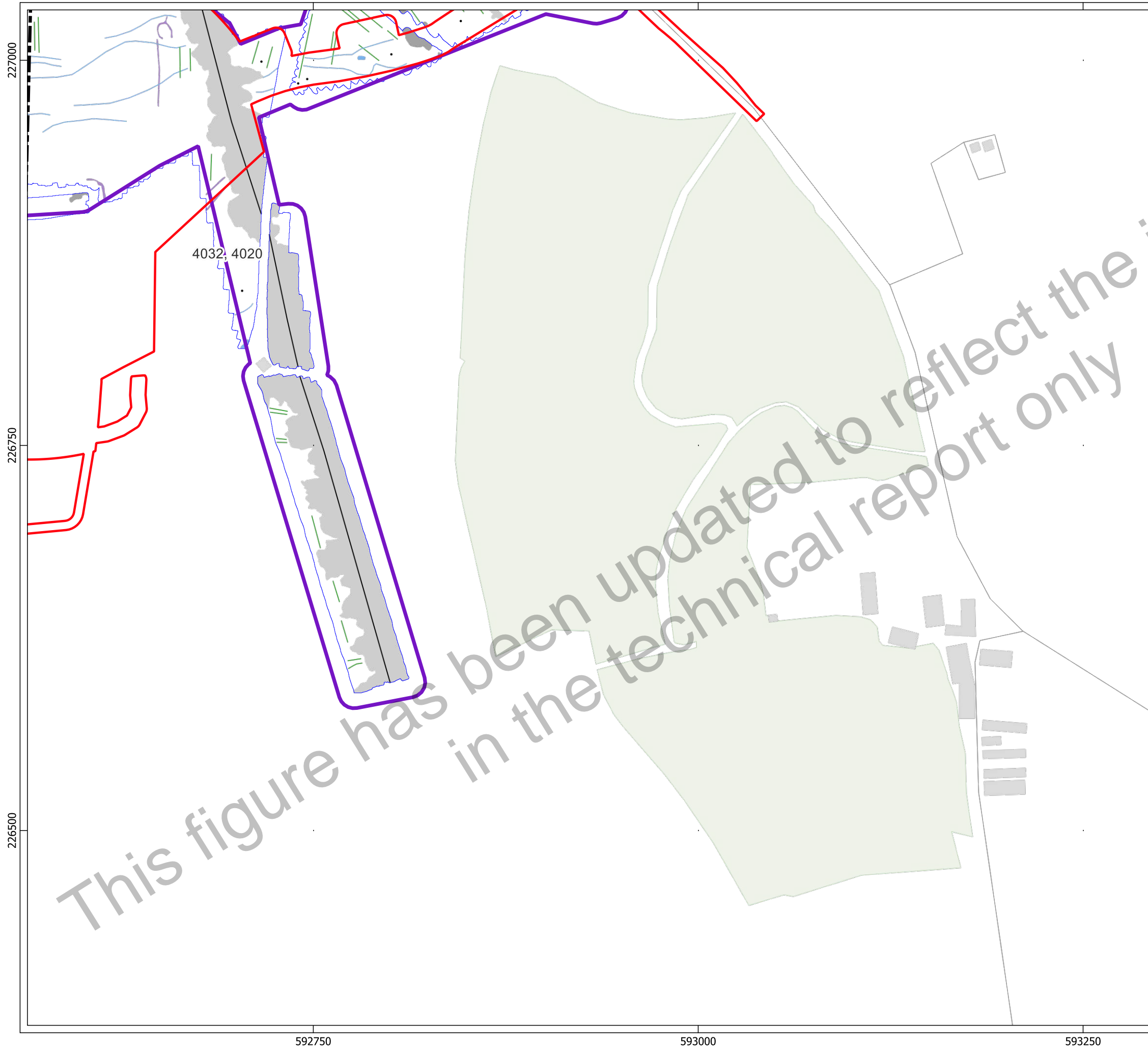


- Key**
- ▭ Order Limits
 - ▭ Geophysical Survey Area
 - ▭ Survey Extent
 - Proposed Overhead Line Alignment
 - XY Trace (25nT/cm)



Contains Ordnance Survey data © Crown Copyright and database right 2026.
 This material is for client report only © Headland Archaeology. No unauthorised reproduction.

Site:	EAGR23
Created by:	KS
Checked by:	KH
Version:	v1.2
Date:	27/01/2026
Scale:	1:2,500 @ A3



227000

226750

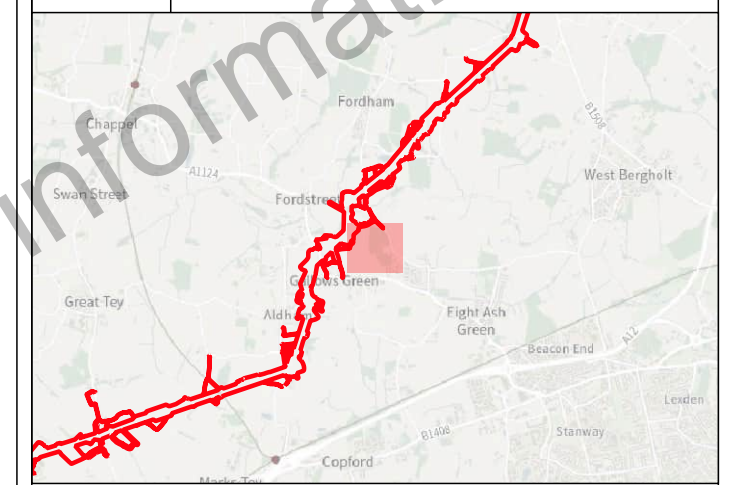
226500

4032, 4020

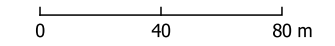
592750

593000

593250

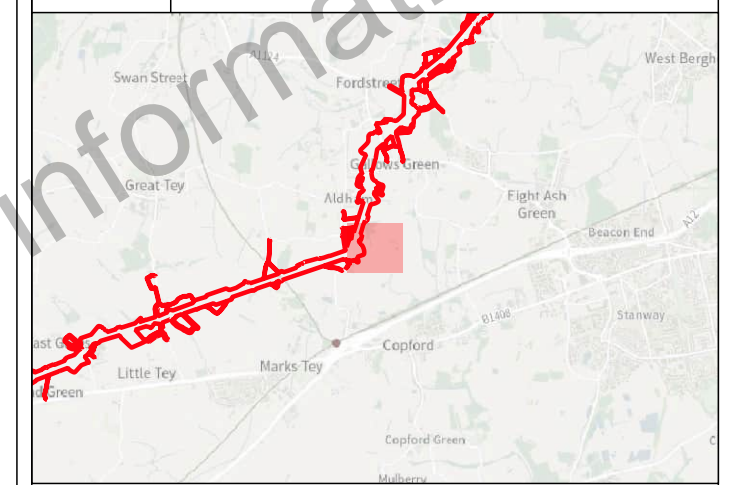
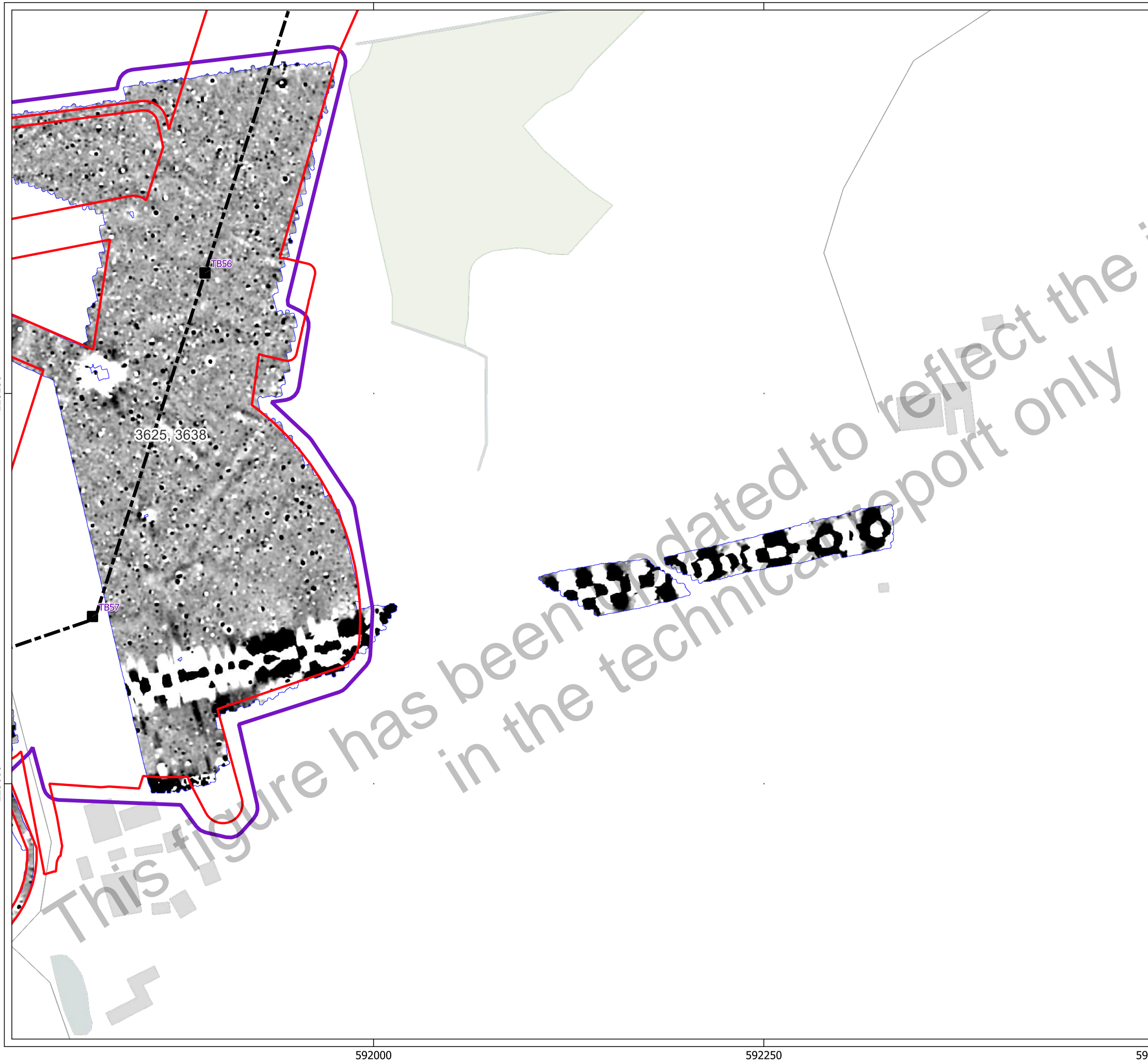


- Key**
- Order Limits
 - Geophysical Survey Area
 - Survey Extent
 - Proposed Overhead Line Alignment
- Geophys Interpretation**
- Ferrous Objects
 - Agriculture
 - Natural
 - Service
 - Magnetic Disturbance (Above Ground)
 - Magnetic Disturbance (Below Ground)
 - Natural
 - Uncertain

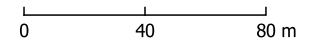
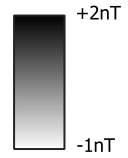


Contains Ordnance Survey data © Crown Copyright and database right 2026.
 This material is for client report only © Headland Archaeology. No unauthorised reproduction.

Site:	EAGR23
Created by:	KS
Checked by:	KH
Version:	v1.2
Date:	27/01/2026
Scale:	1:2,500 @ A3

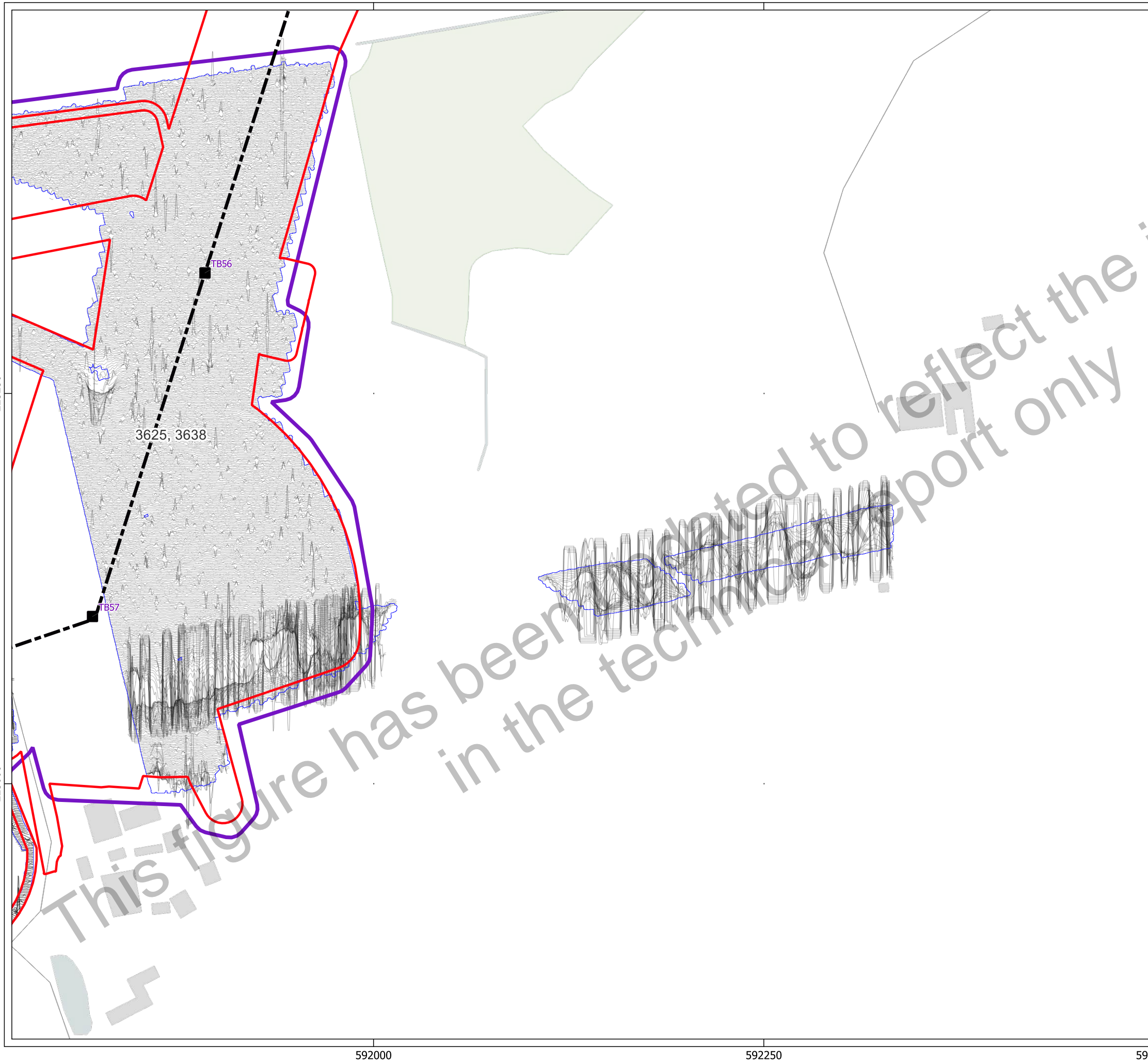


- Key
- Order Limits
 - Geophysical Survey Area
 - Survey Extent
 - Proposed Overhead Line Alignment
 - Proposed Pylon Location



Contains Ordnance Survey data © Crown Copyright and database right 2026.
 This material is for client report only © Headland Archaeology. No unauthorised reproduction.

Site:	EAGR23
Created by:	KS
Checked by:	KH
Version:	v1.2
Date:	27/01/2026
Scale:	1:2,500 @ A3



225250

225000

3625, 3638

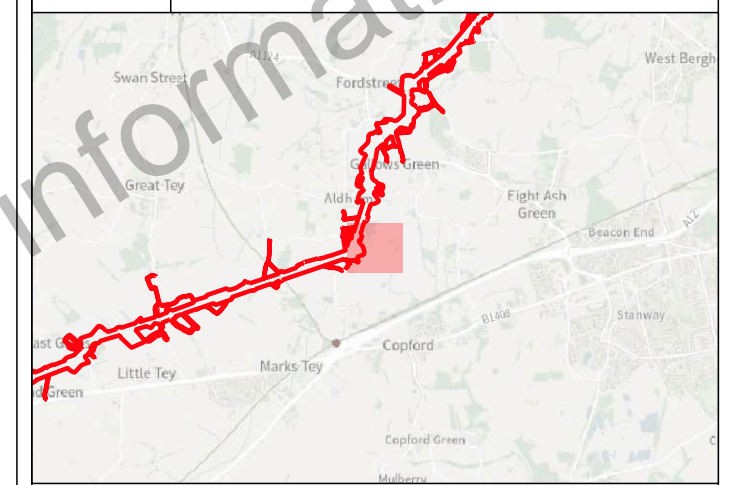
TB57

TB56

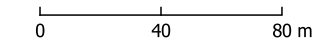
592000

592250

592500

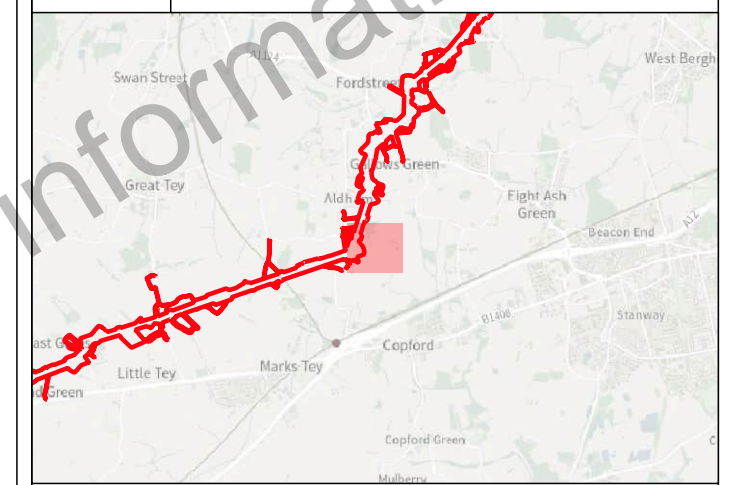
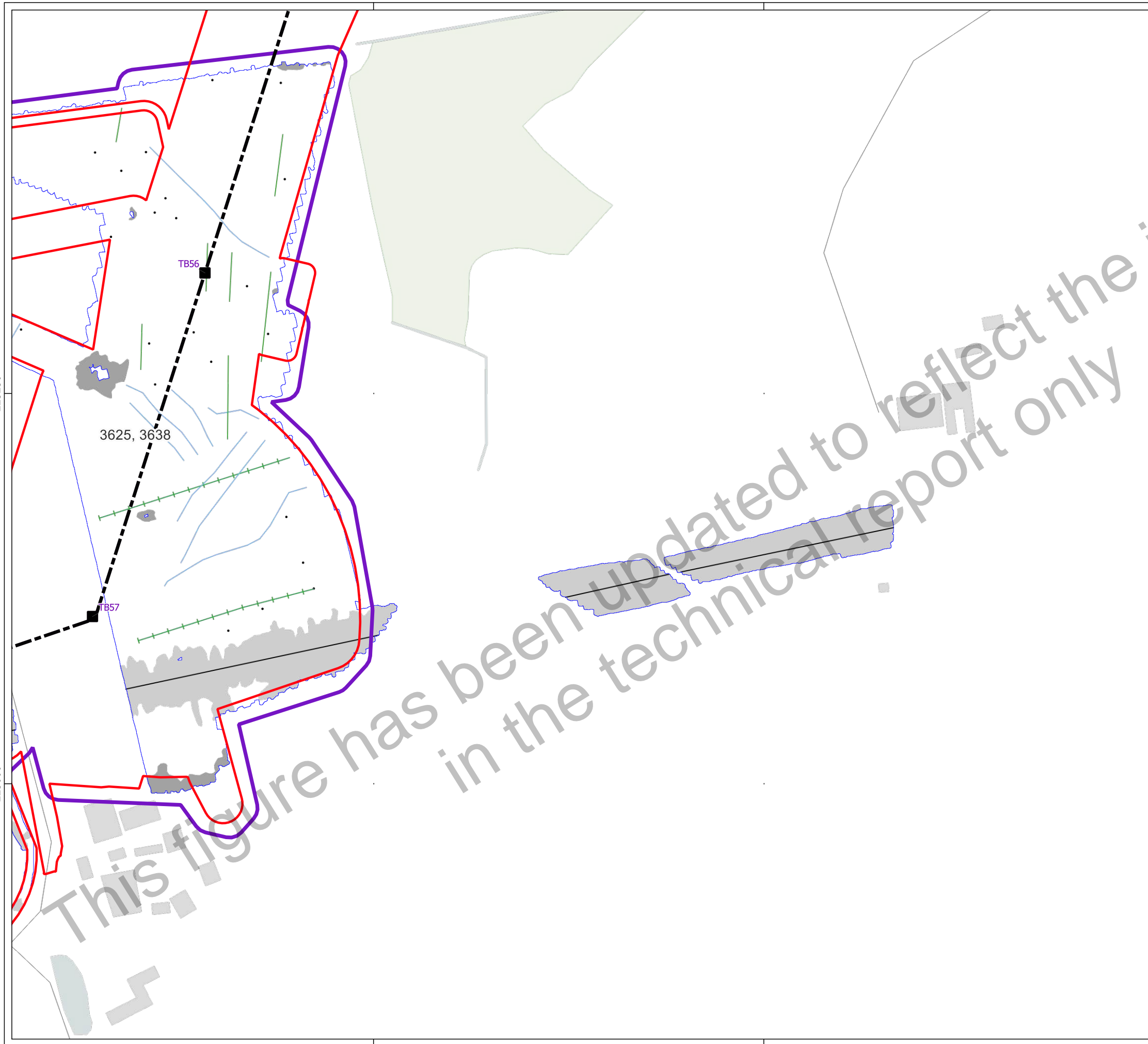


- Key**
- Order Limits
 - Geophysical Survey Area
 - Survey Extent
 - Proposed Overhead Line Alignment
 - Proposed Pylon Location
 - XY Trace (25nT/cm)

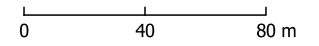


Contains Ordnance Survey data © Crown Copyright and database right 2026.
 This material is for client report only © Headland Archaeology. No unauthorised reproduction.

Site:	EAGR23
Created by:	KS
Checked by:	KH
Version:	v1.2
Date:	27/01/2026
Scale:	1:2,500 @ A3

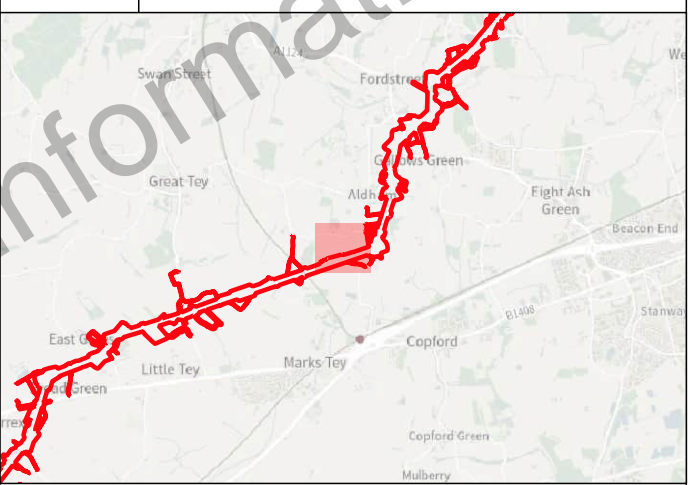


- Key**
- Order Limits
 - Geophysical Survey Area
 - Survey Extent
 - Proposed Overhead Line Alignment
 - Proposed Pylon Location
- Geophys Interpretation**
- Ferrous Objects
 - Agriculture
 - Field Drain
 - Natural
 - Service
 - Magnetic Disturbance (Above Ground)
 - Magnetic Disturbance (Below Ground)

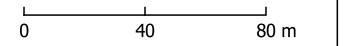
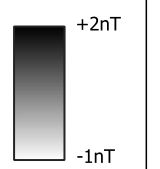


Contains Ordnance Survey data © Crown Copyright and database right 2026.
 This material is for client report only © Headland Archaeology. No unauthorised reproduction.

Site:	EAGR23
Created by:	KS
Checked by:	KH
Version:	v1.2
Date:	27/01/2026
Scale:	1:2,500 @ A3



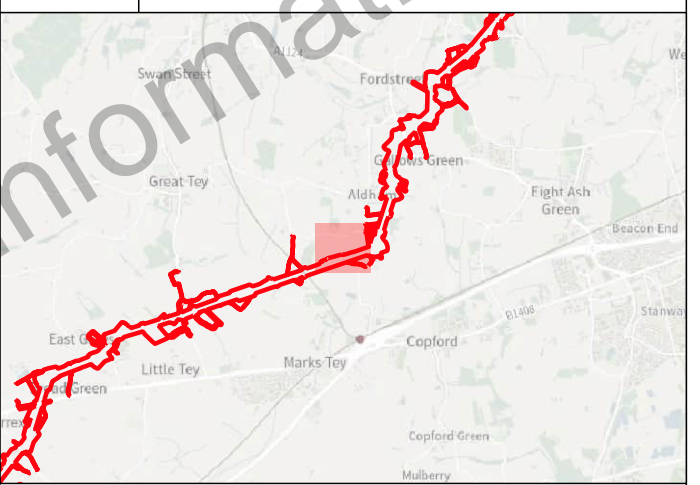
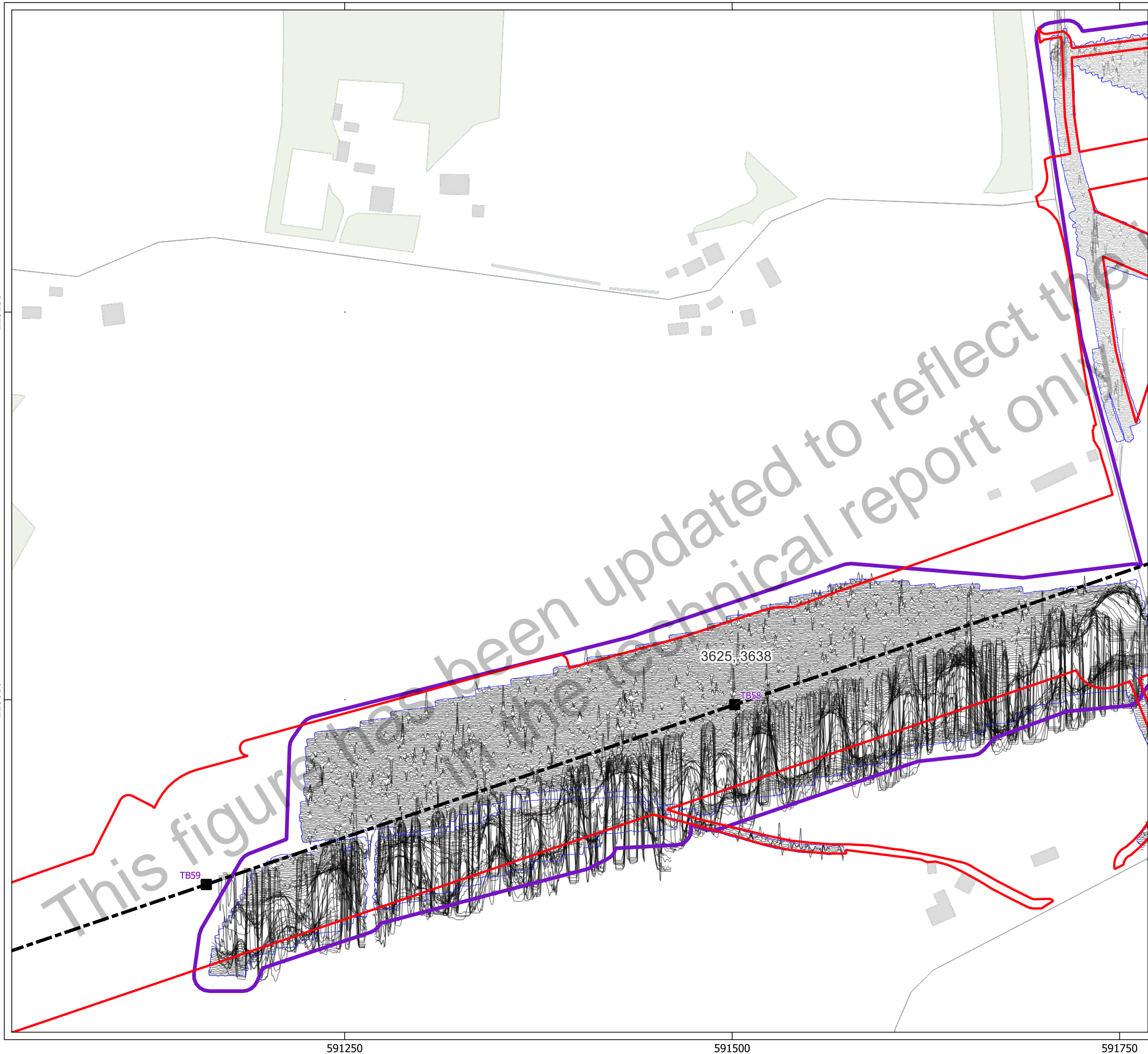
- Key**
- Order Limits
 - Geophysical Survey Area
 - Survey Extent
 - Proposed Overhead Line Alignment
 - Proposed Pylon Location



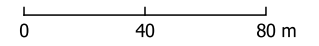
Contains Ordnance Survey data © Crown Copyright and database right 2026.
 This material is for client report only © Headland Archaeology. No unauthorised reproduction.

Site:	EAGR23
Created by:	KS
Checked by:	KH
Version:	v1.2
Date:	27/01/2026
Scale:	1:2,500 @ A3

This figure has been updated to reflect the technical report only

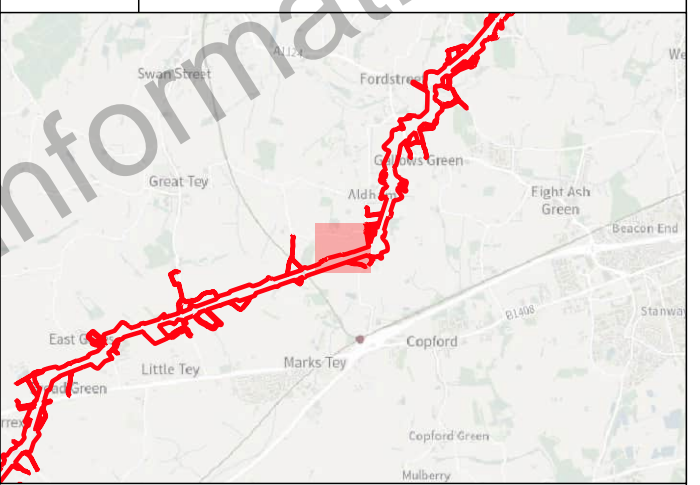
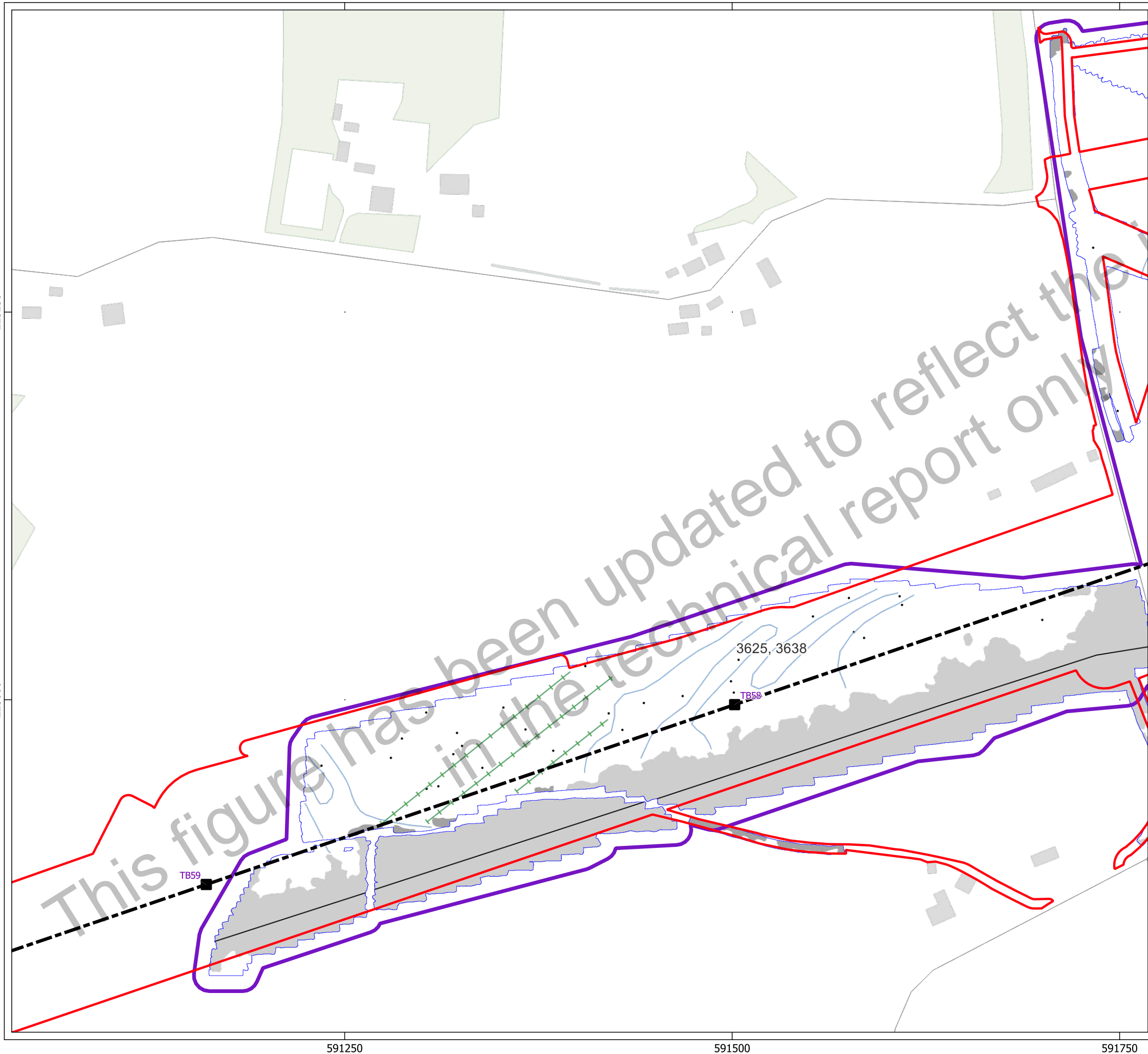


- Key**
- ▭ Order Limits
 - ▭ Geophysical Survey Area
 - ▭ Survey Extent
 - Proposed Overhead Line Alignment
 - Proposed Pylon Location
 - XY Trace (25nT/cm)



Contains Ordnance Survey data © Crown Copyright and database right 2026.
 This material is for client report only © Headland Archaeology. No unauthorised reproduction.

Site:	EAGR23
Created by:	KS
Checked by:	KH
Version:	v1.2
Date:	27/01/2026
Scale:	1:2,500 @ A3



Key

- Order Limits
- Geophysical Survey Area
- Survey Extent
- Proposed Overhead Line Alignment
- Proposed Pylon Location

Geophys Interpretation

- Ferrous Objects
- Field Drain
- Natural
- Service
- Magnetic Disturbance (Above Ground)
- Magnetic Disturbance (Below Ground)

0 40 80 m

Contains Ordnance Survey data © Crown Copyright and database right 2026.
 This material is for client report only © Headland Archaeology. No unauthorised reproduction.

Site:	EAGR23
Created by:	KS
Checked by:	KH
Version:	v1.2
Date:	27/01/2026
Scale:	1:2,500 @ A3

225250

225000

591250

591500

591750

225000

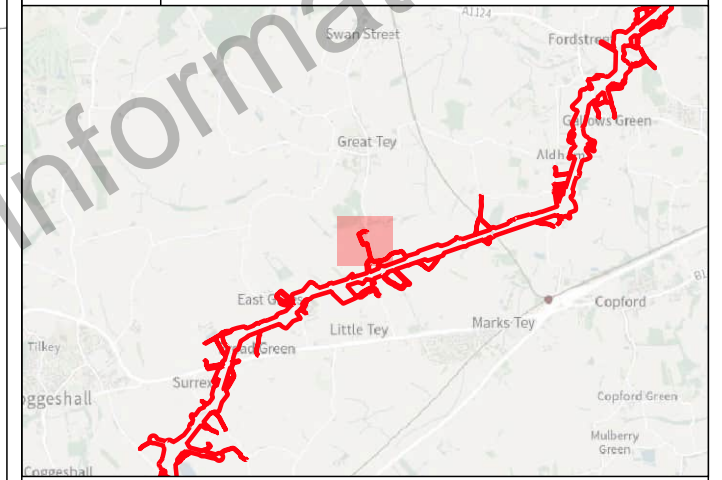
224750

224500

589000

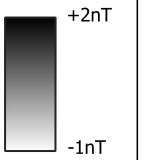
589250

589500



Key

- Order Limits
- Survey Extent



This figure has been updated to reflect the information in the technical report only

Contains Ordnance Survey data © Crown Copyright and database right 2026.
 This material is for client report only © Headland Archaeology. No unauthorised reproduction.

Site:	EAGR23
Created by:	KS
Checked by:	KH
Version:	v1.2
Date:	27/01/2026
Scale:	1:2,500 @ A3

225000

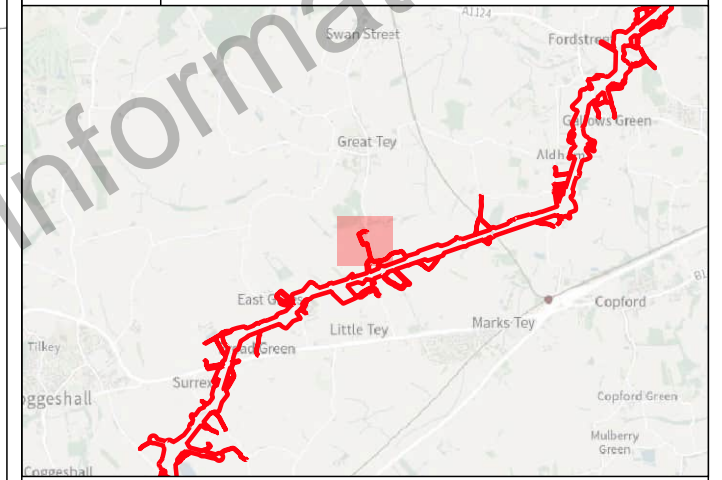
224750

224500

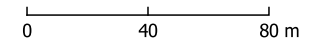
589000

589250

589500



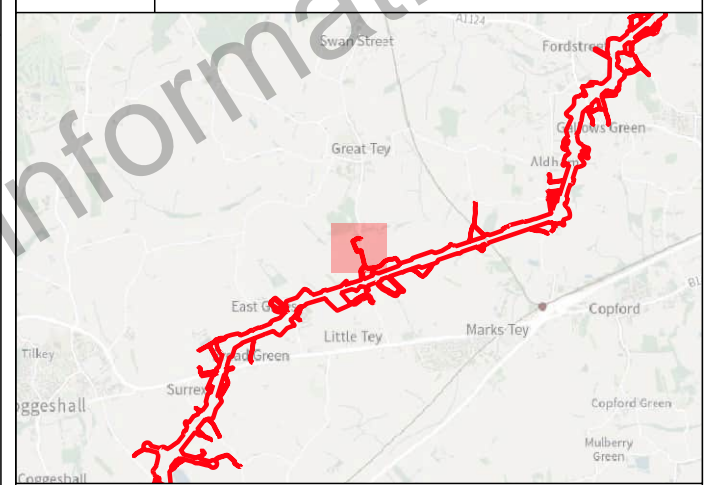
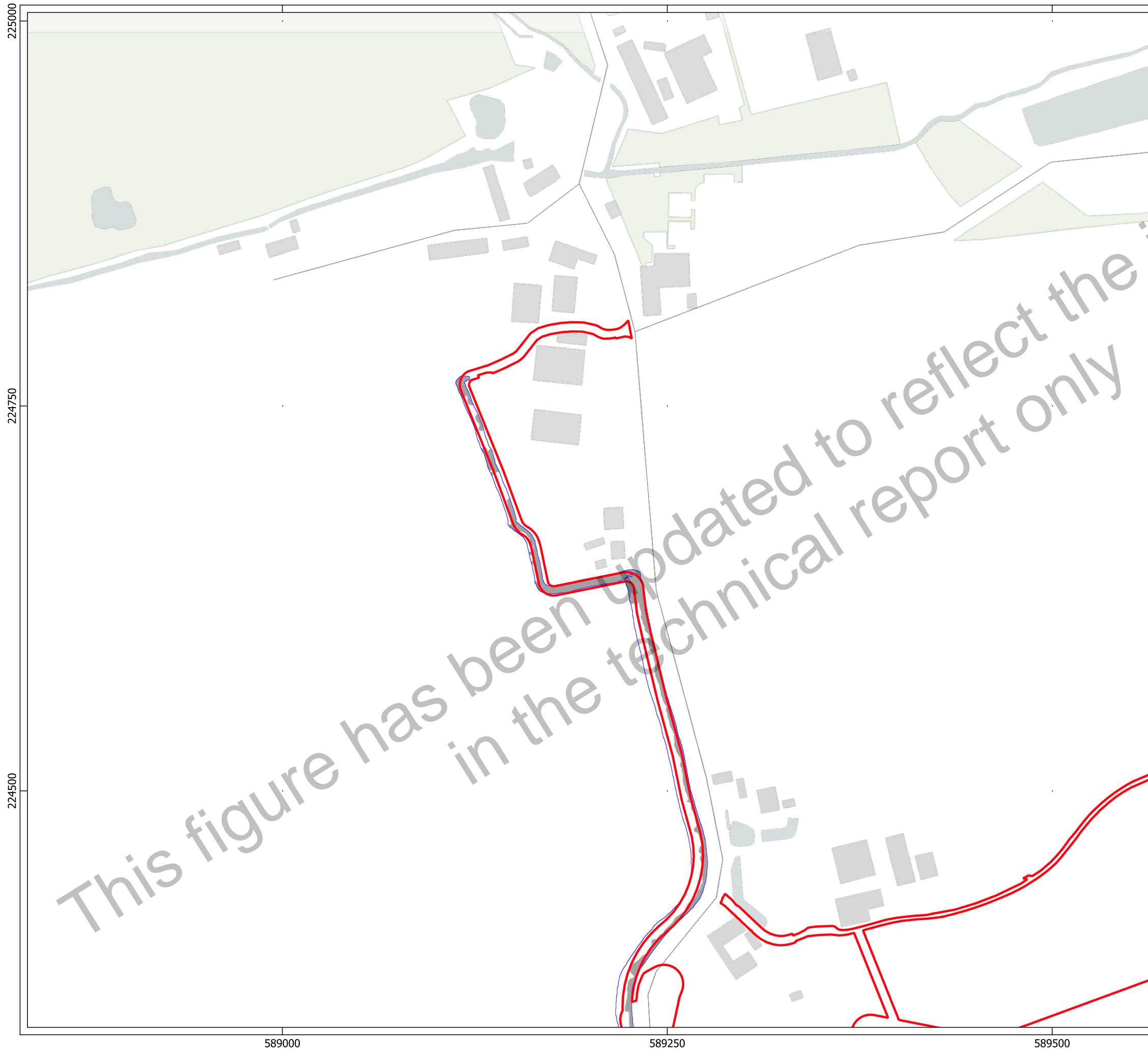
- Key
- Order Limits
 - Survey Extent
 - XY Trace (25nT/cm)



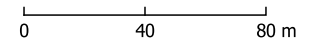
Contains Ordnance Survey data © Crown Copyright and database right 2026.
 This material is for client report only © Headland Archaeology. No unauthorised reproduction.

Site:	EAGR23
Created by:	KS
Checked by:	KH
Version:	v1.2
Date:	27/01/2026
Scale:	1:2,500 @ A3

This figure has been updated to reflect the information in the technical report only



- Key**
- Order Limits
 - Survey Extent
- Geophys Interpretation**
- Magnetic Disturbance (Above Ground)



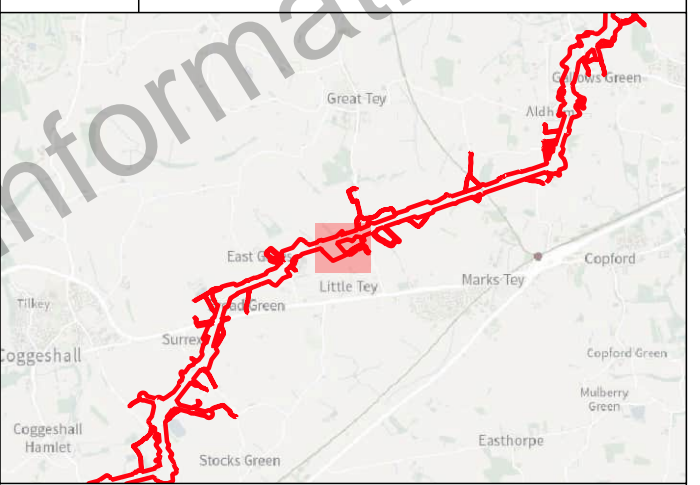
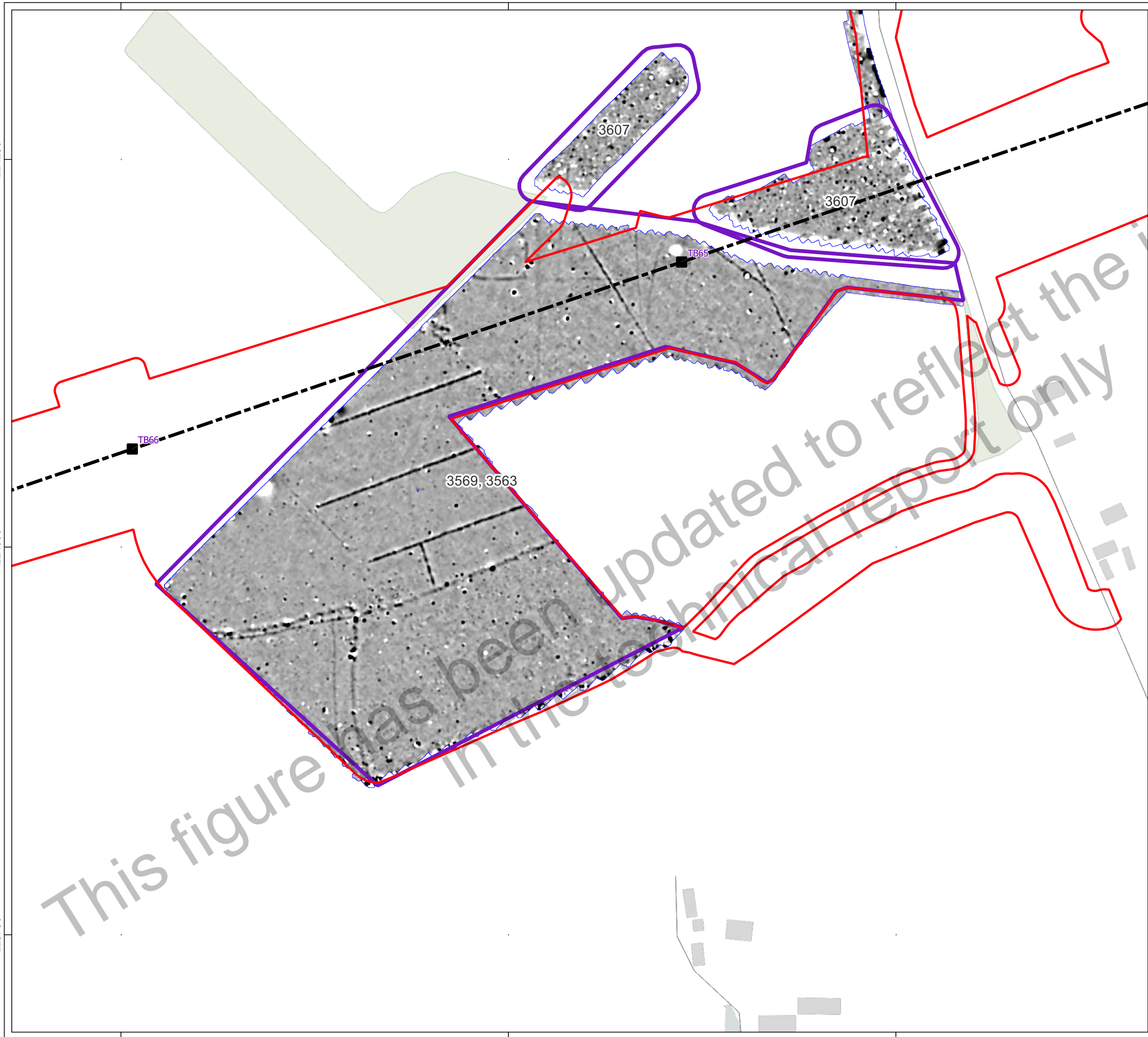
Contains Ordnance Survey data © Crown Copyright and database right 2026.
 This material is for client report only © Headland Archaeology. No unauthorised reproduction.

Site:	EAGR23
Created by:	KS
Checked by:	KH
Version:	v1.2
Date:	27/01/2026
Scale:	1:2,500 @ A3

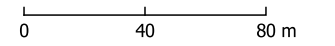
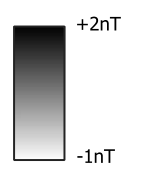
589000

589250

589500

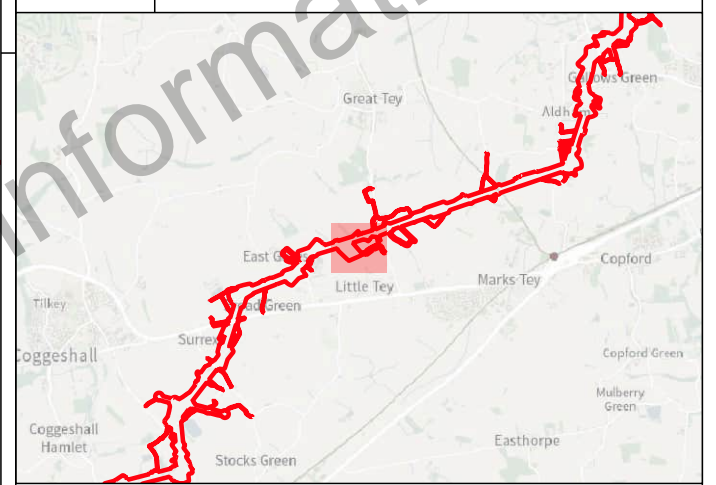
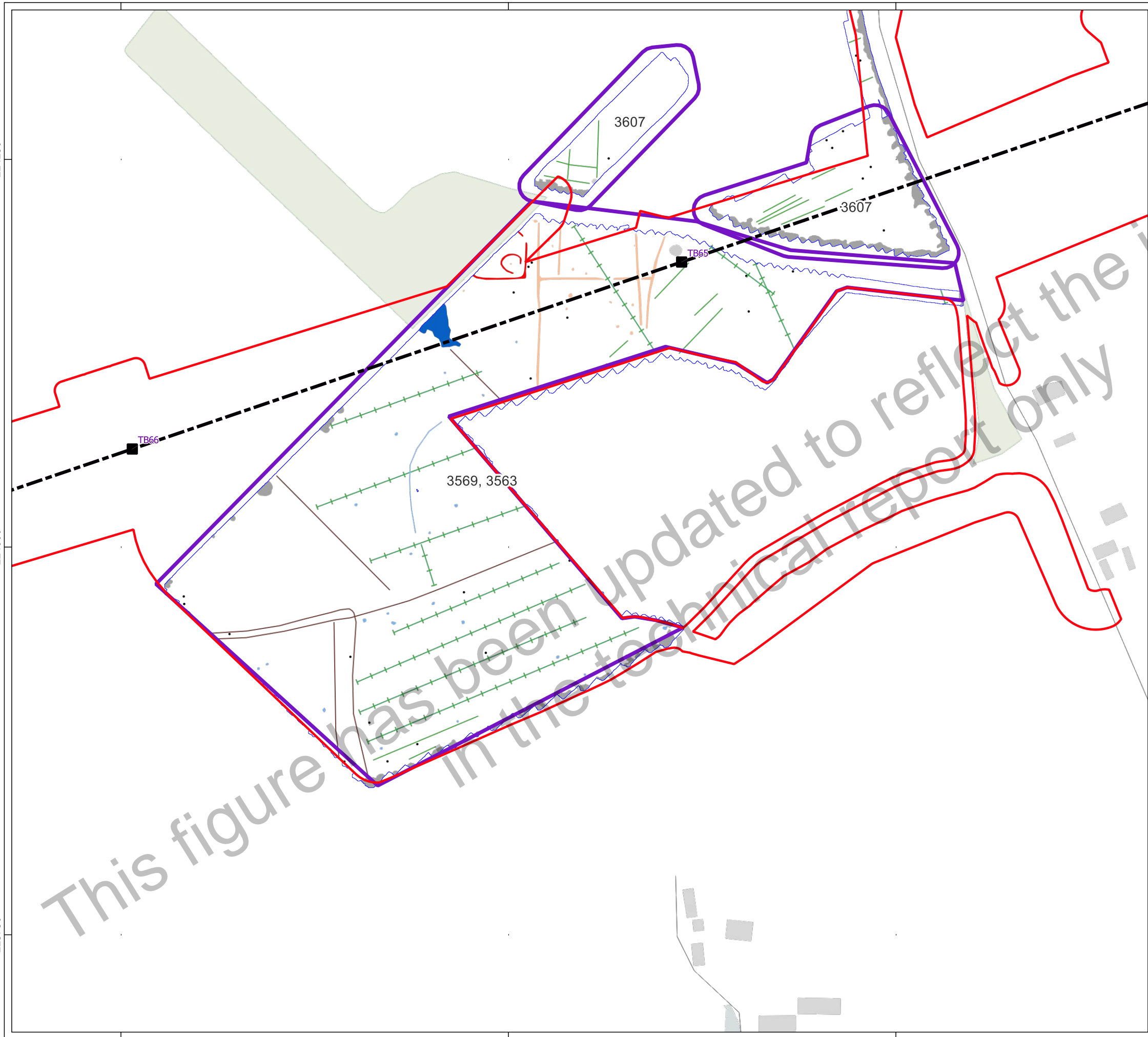


- Key**
- Order Limits
 - Geophysical Survey Area
 - Survey Extent
 - Proposed Overhead Line Alignment
 - Proposed Pylon Location



Contains Ordnance Survey data © Crown Copyright and database right 2026.
 This material is for client report only © Headland Archaeology. No unauthorised reproduction.

Site:	EAGR23
Created by:	KS
Checked by:	KH
Version:	v1.2
Date:	27/01/2026
Scale:	1:2,500 @ A3

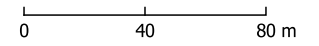


Key

- Order Limits
- Geophysical Survey Area
- Survey Extent
- Proposed Overhead Line Alignment
- Proposed Pylon Location

Geophys Interpretation

- Ferrous Objects
- Agriculture
- Field Boundary
- Field Drain
- Natural
- Archaeology
- Magnetic Disturbance (Above Ground)
- Magnetic Disturbance (Below Ground)
- Natural
- Possible Archaeology
- Former Pond

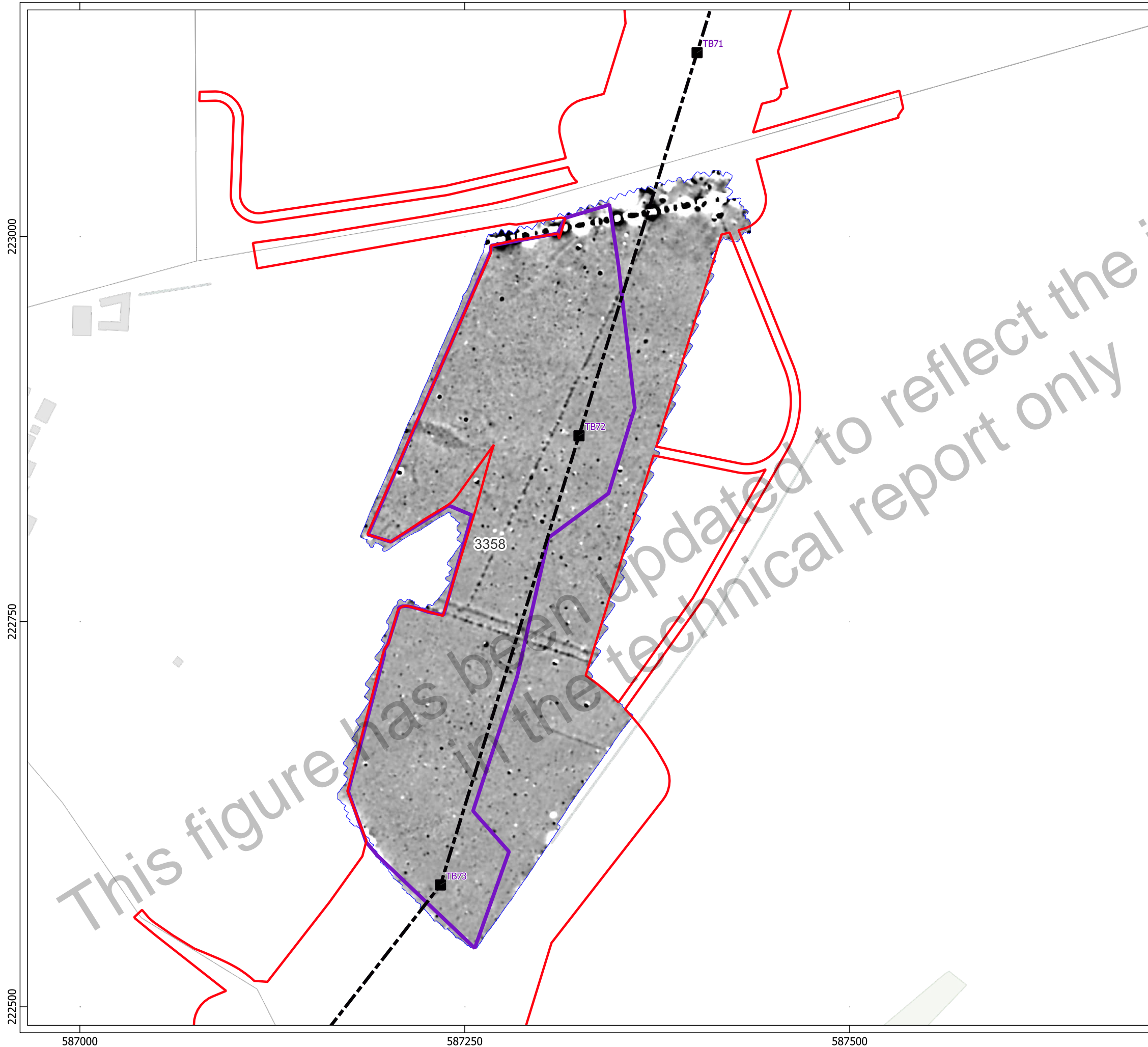


Contains Ordnance Survey data © Crown Copyright and database right 2026.
 This material is for client report only © Headland Archaeology. No unauthorised reproduction.

Site:	EAGR23
Created by:	KS
Checked by:	KH
Version:	v1.2
Date:	27/01/2026
Scale:	1:2,500 @ A3

224250
224000
223750

588750 589000 589250



223000

222750

222500

587000

587250

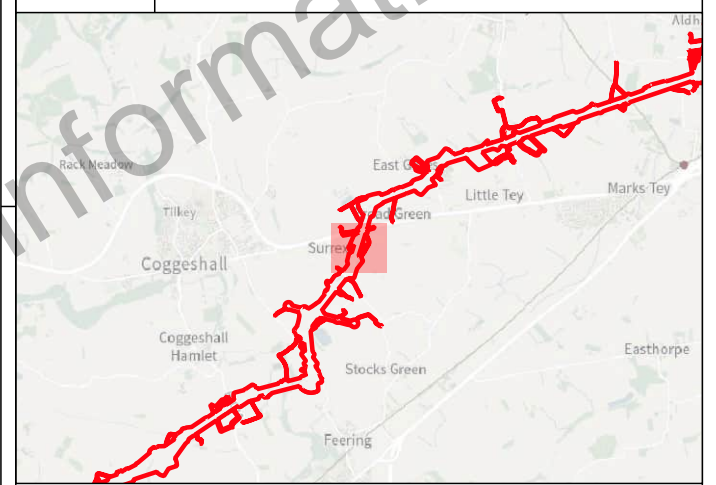
587500

3358

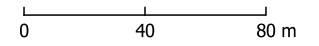
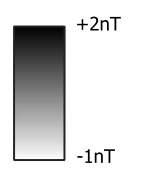
TB71

TB72

TB73

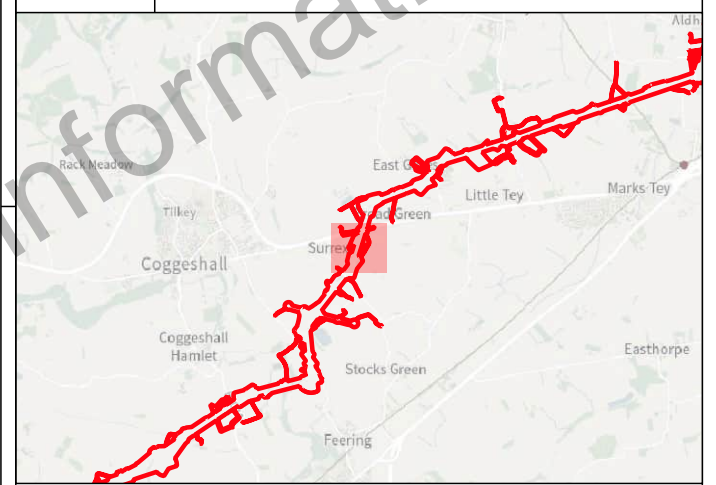
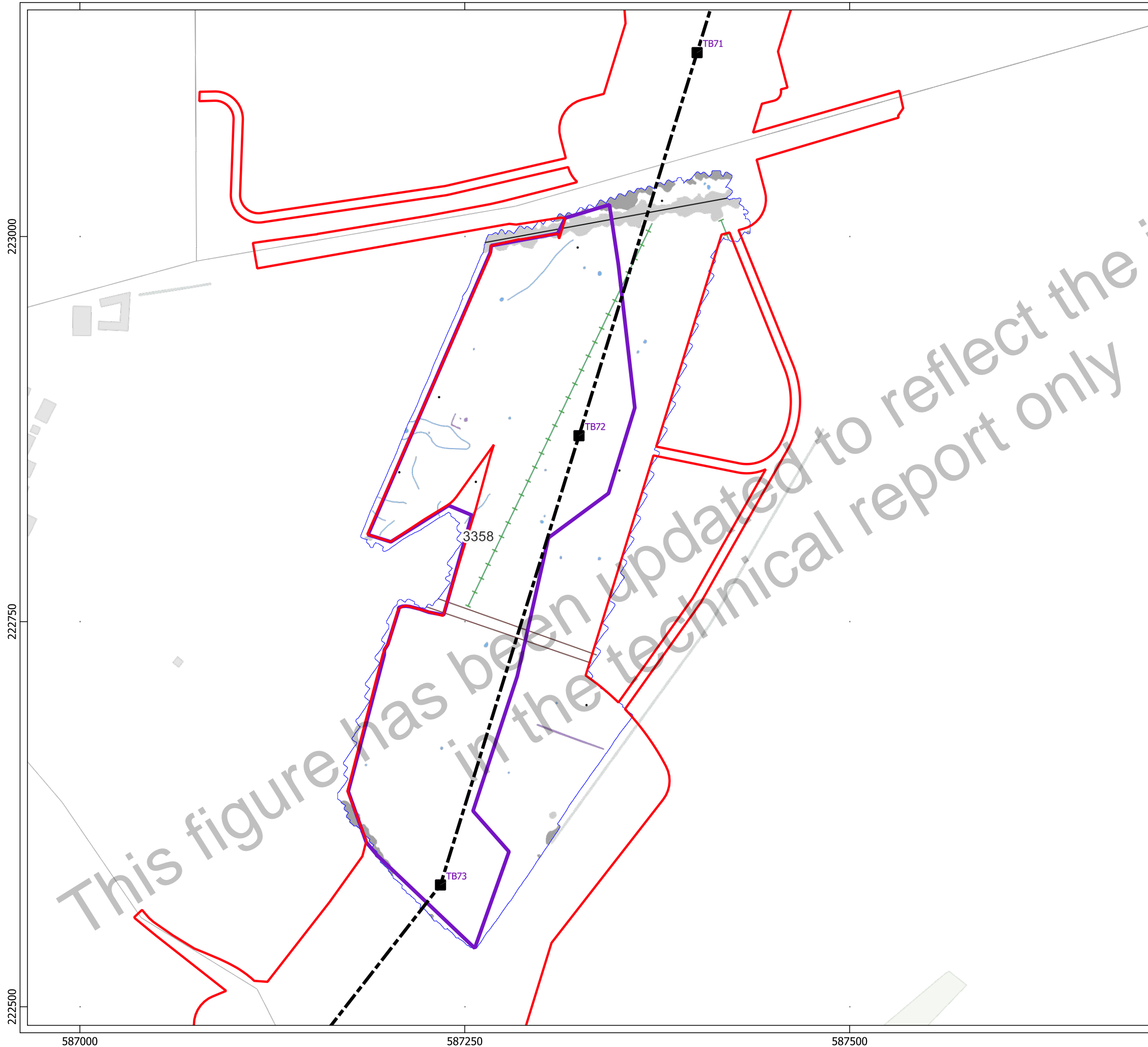


- Key
- Order Limits
 - Geophysical Survey Area
 - Survey Extent
 - Proposed Overhead Line Alignment
 - Proposed Pylon Location



Contains Ordnance Survey data © Crown Copyright and database right 2026.
 This material is for client report only © Headland Archaeology. No unauthorised reproduction.

Site:	EAGR23
Created by:	KS
Checked by:	KH
Version:	v1.2
Date:	27/01/2026
Scale:	1:2,500 @ A3



Key

- Order Limits
- Geophysical Survey Area
- Survey Extent
- Proposed Overhead Line Alignment
- Proposed Pylon Location

Geophys Interpretation

- Ferrous Objects
- Field Boundary
- Field Drain
- Natural
- Service
- Magnetic Disturbance (Above Ground)
- Magnetic Disturbance (Below Ground)
- Natural
- Uncertain

0 40 80 m

Contains Ordnance Survey data © Crown Copyright and database right 2026.
 This material is for client report only © Headland Archaeology. No unauthorised reproduction.

Site:	EAGR23
Created by:	KS
Checked by:	KH
Version:	v1.2
Date:	27/01/2026
Scale:	1:2,500 @ A3

223000

222750

222500

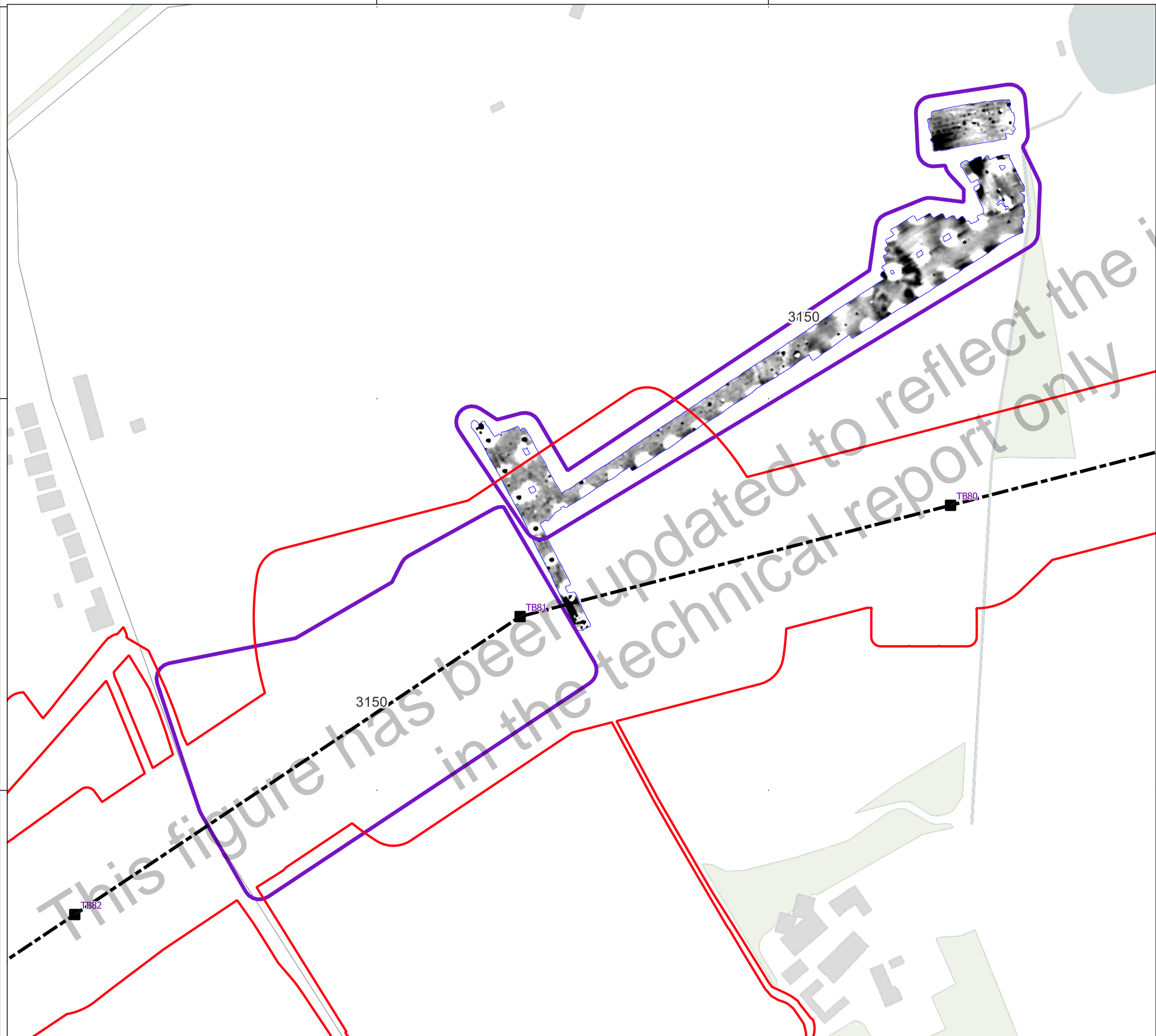
587000

587250

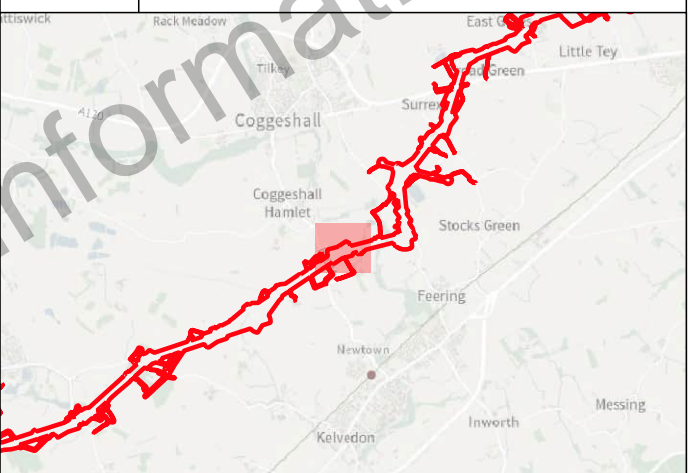
587500






221250
221000
220750

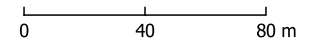
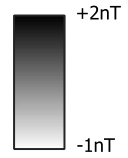
585750 586000



 **HEADLAND**
ARCHAEOLOGY
an RSK company



- Key**
-  Order Limits
 -  Geophysical Survey Area
 -  Survey Extent
 -  Proposed Overhead Line Alignment
 -  Proposed Pylon Location



Contains Ordnance Survey data © Crown Copyright and database right 2026.
This material is for client report only © Headland Archaeology. No unauthorised reproduction.

Site:	EAGR23
Created by:	KS
Checked by:	KH
Version:	v1.2
Date:	27/01/2026
Scale:	1:2,500 @ A3

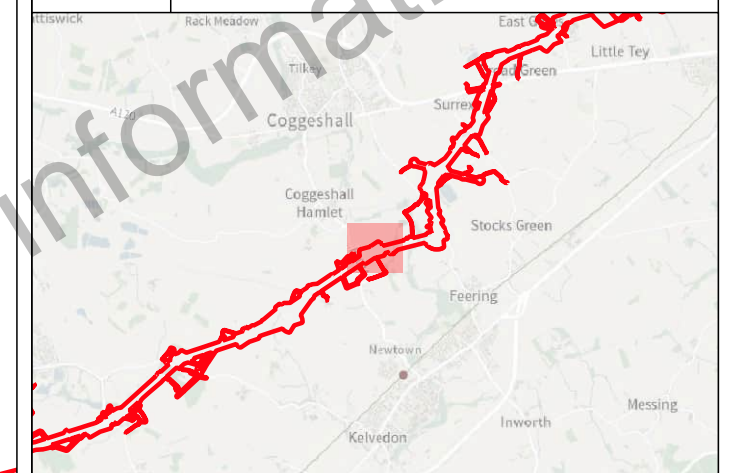
221250

221000

220750

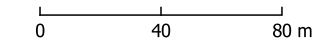
585750

586000



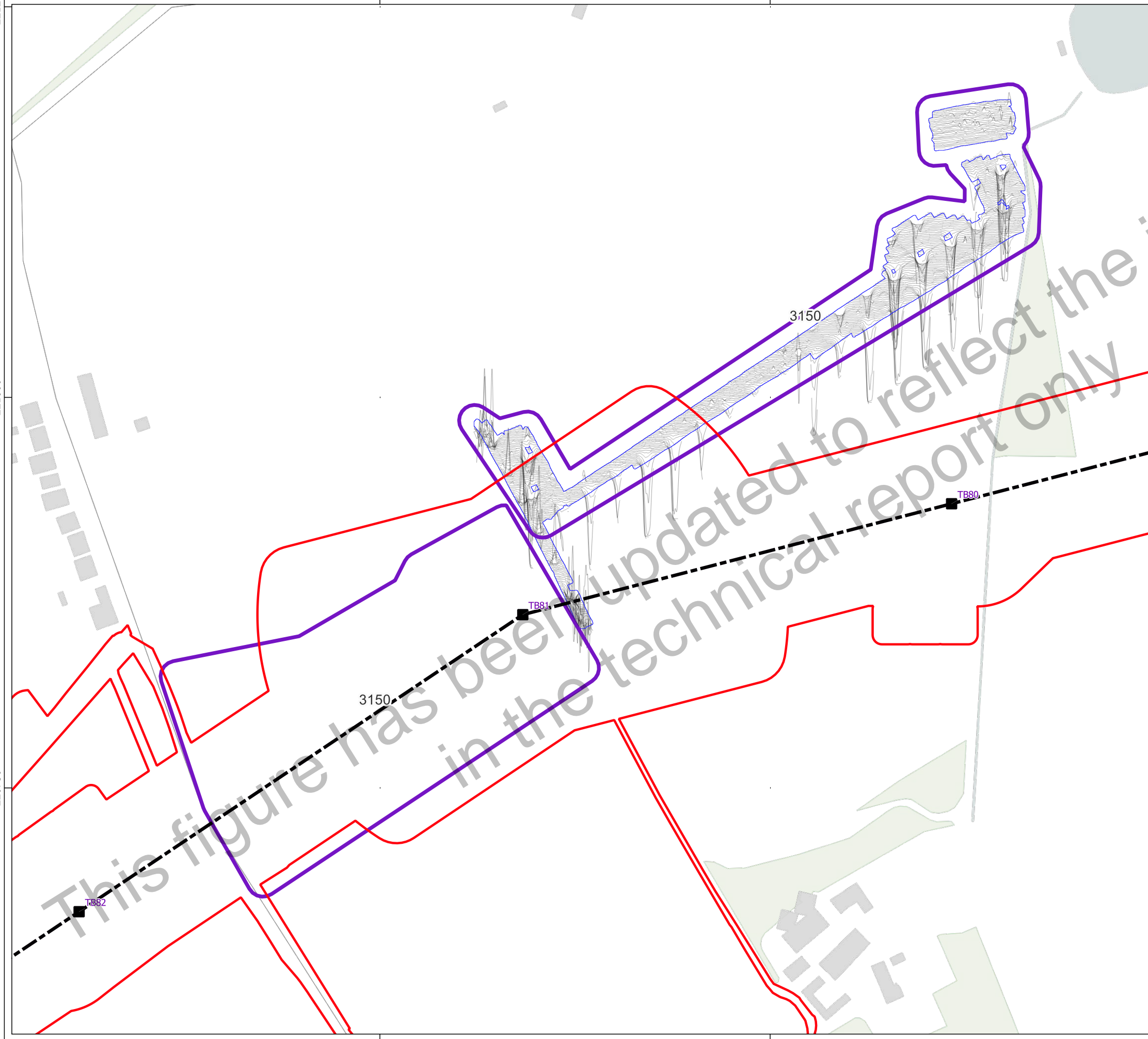
Key

- ▭ Order Limits
- ▭ Geophysical Survey Area
- ▭ Survey Extent
- Proposed Overhead Line Alignment
- Proposed Pylon Location
- XY Trace (25nT/cm)



Contains Ordnance Survey data © Crown Copyright and database right 2026.
 This material is for client report only © Headland Archaeology. No unauthorised reproduction.

Site:	EAGR23
Created by:	KS
Checked by:	KH
Version:	v1.2
Date:	27/01/2026
Scale:	1:2,500 @ A3



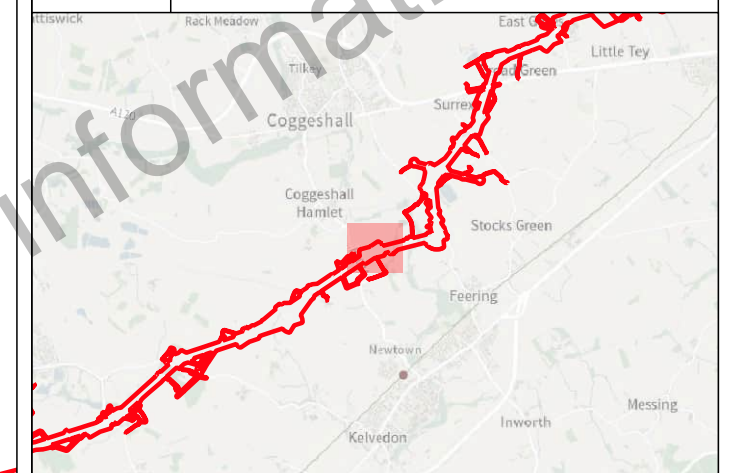
221250

221000

220750

585750

586000

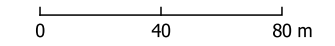


Key

- ▭ Order Limits
- ▭ Geophysical Survey Area
- ▭ Survey Extent
- Proposed Overhead Line Alignment
- Proposed Pylon Location

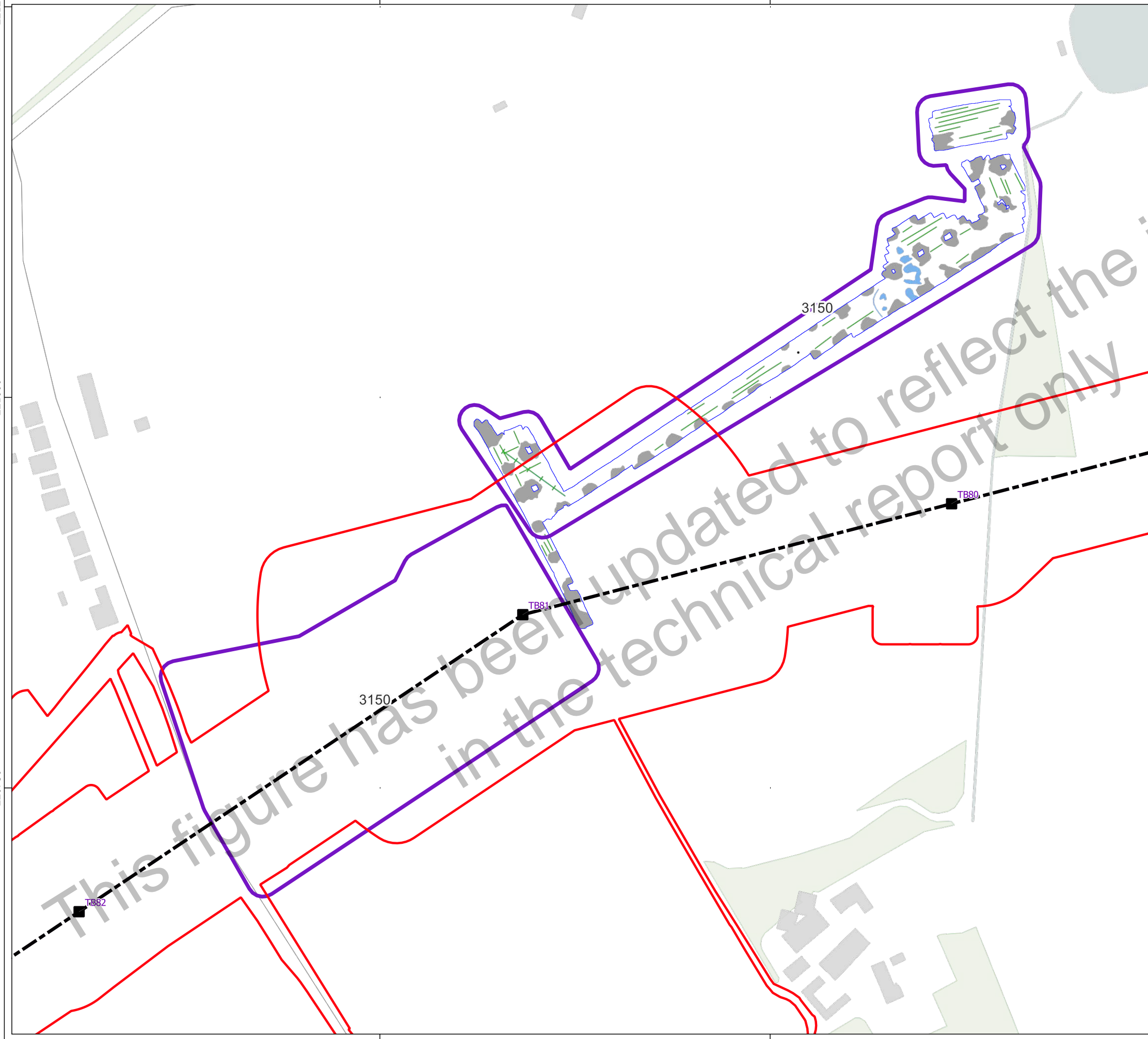
Geophys Interpretation

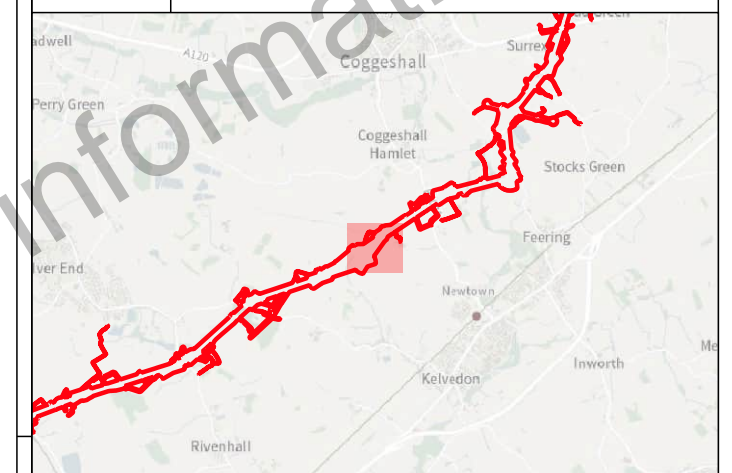
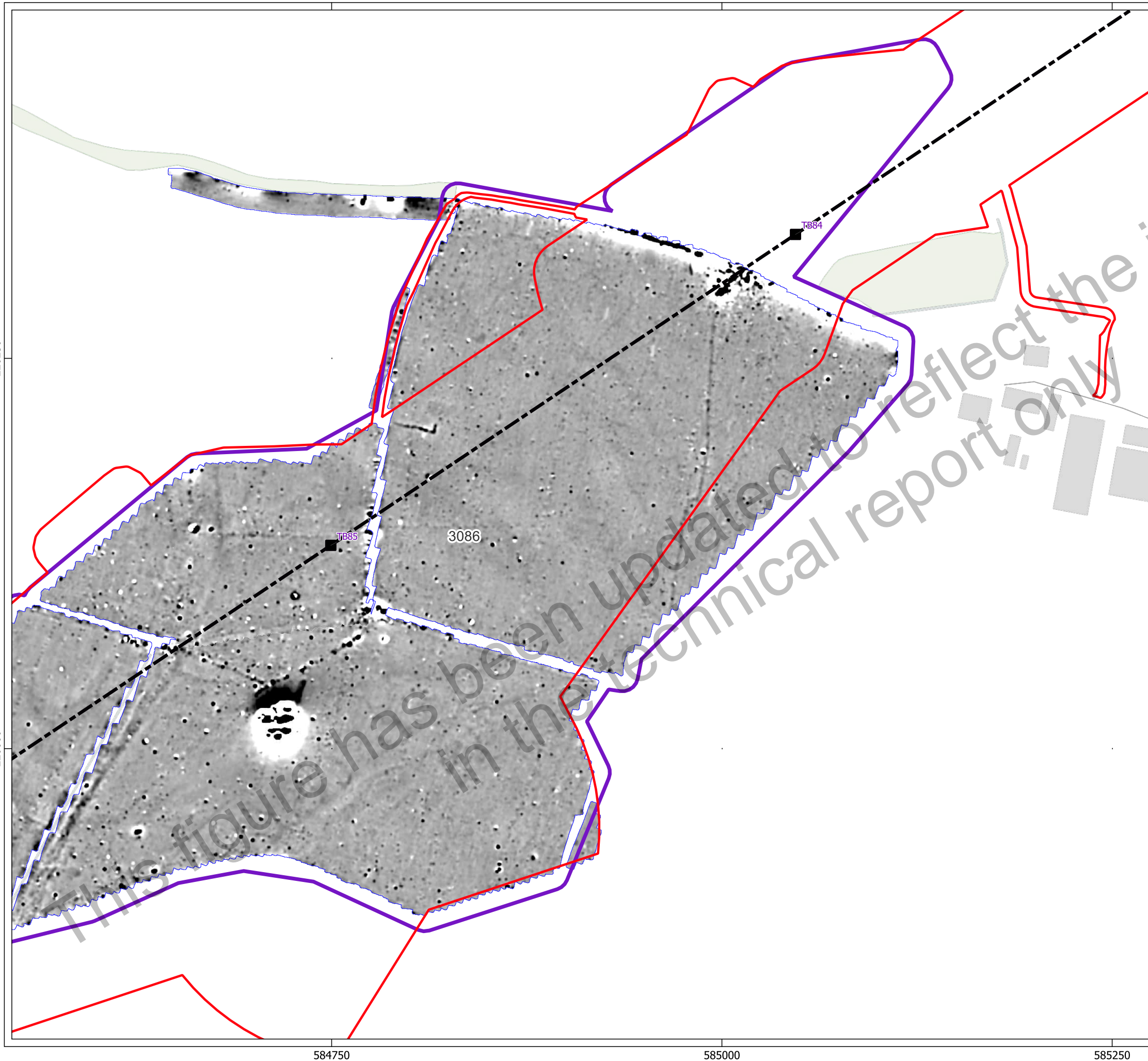
- Ferrous Objects
- Agriculture
- + Field Drain
- Natural
- Magnetic Disturbance (Above Ground)
- Natural



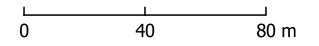
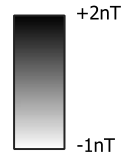
Contains Ordnance Survey data © Crown Copyright and database right 2026.
 This material is for client report only © Headland Archaeology. No unauthorised reproduction.

Site:	EAGR23
Created by:	KS
Checked by:	KH
Version:	v1.2
Date:	27/01/2026
Scale:	1:2,500 @ A3



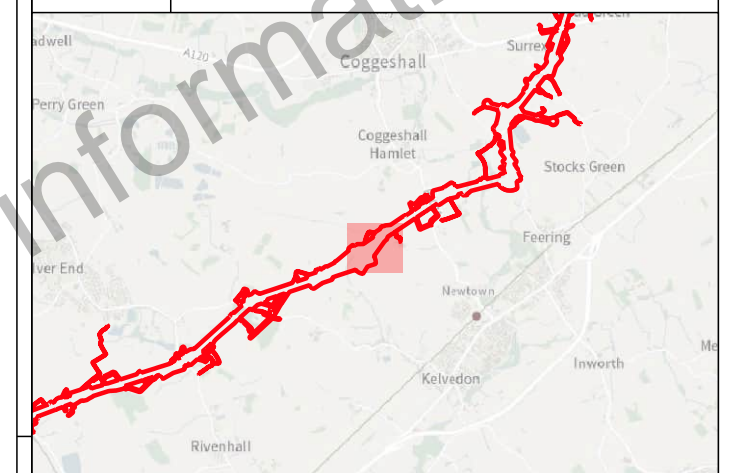
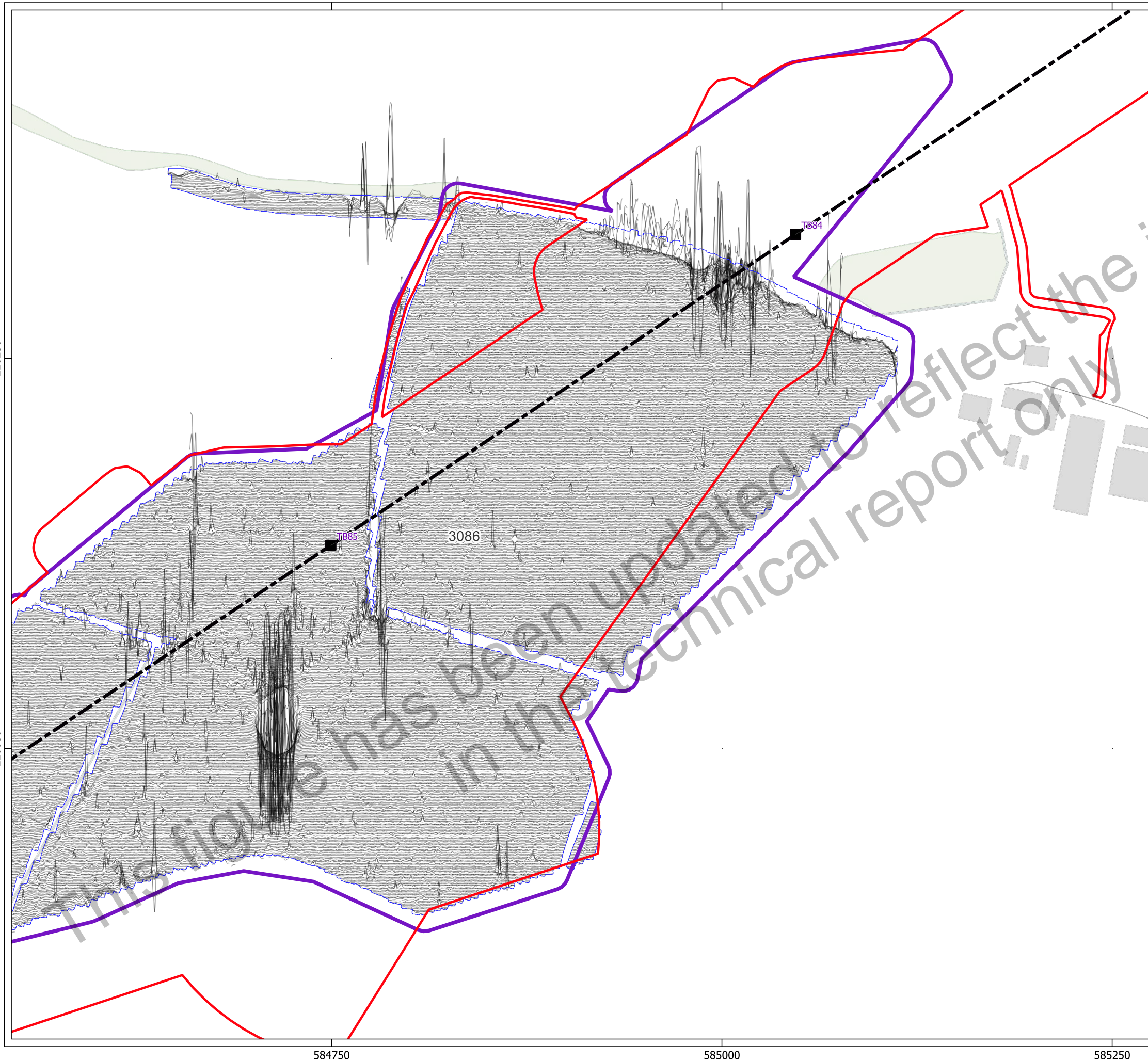


- Key**
- Order Limits
 - Geophysical Survey Area
 - Survey Extent
 - Proposed Overhead Line Alignment
 - Proposed Pylon Location

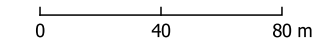


Contains Ordnance Survey data © Crown Copyright and database right 2026.
 This material is for client report only © Headland Archaeology. No unauthorised reproduction.

Site:	EAGR23
Created by:	KS
Checked by:	KH
Version:	v1.2
Date:	27/01/2026
Scale:	1:2,500 @ A3

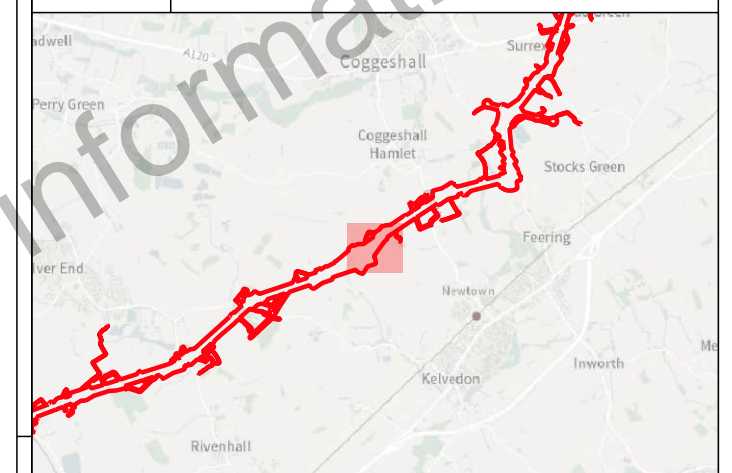
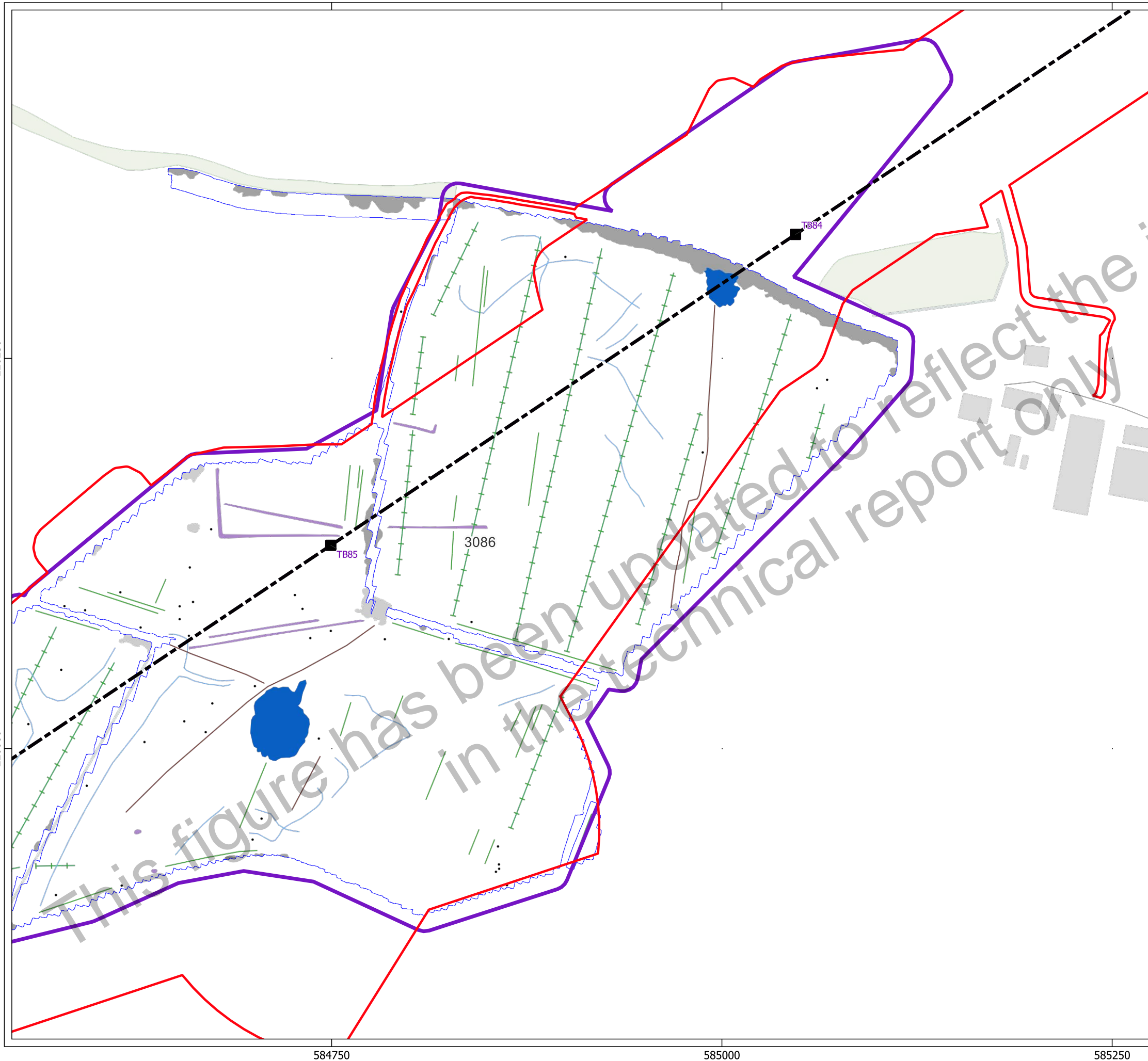


- Key**
- Order Limits
 - Geophysical Survey Area
 - Survey Extent
 - Proposed Overhead Line Alignment
 - Proposed Pylon Location
 - XY Trace (25nT/cm)

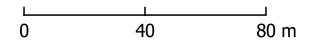


Contains Ordnance Survey data © Crown Copyright and database right 2026.
 This material is for client report only © Headland Archaeology. No unauthorised reproduction.

Site:	EAGR23
Created by:	KS
Checked by:	KH
Version:	v1.2
Date:	27/01/2026
Scale:	1:2,500 @ A3

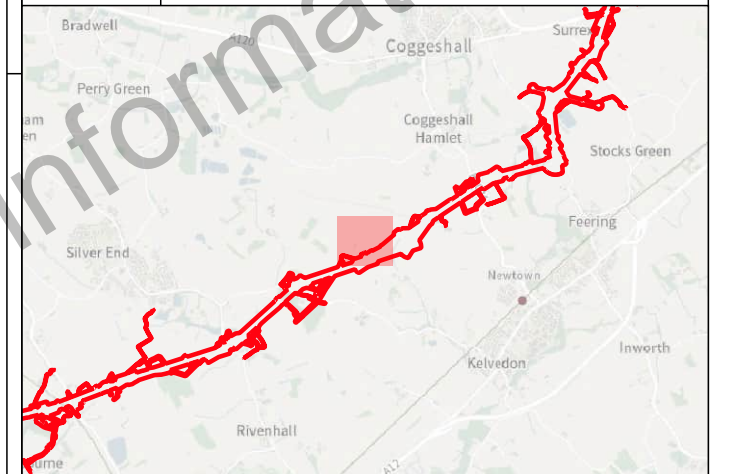


- Key**
- Order Limits
 - Geophysical Survey Area
 - Survey Extent
 - Proposed Overhead Line Alignment
 - Proposed Pylon Location
- Geophys Interpretation**
- Ferrous Objects
 - Agriculture
 - Field Boundary
 - Field Drain
 - Natural
 - Magnetic Disturbance (Above Ground)
 - Magnetic Disturbance (Below Ground)
 - Uncertain
 - Former Pond

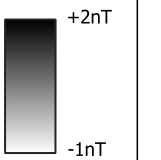


Contains Ordnance Survey data © Crown Copyright and database right 2026.
 This material is for client report only © Headland Archaeology. No unauthorised reproduction.

Site:	EAGR23
Created by:	KS
Checked by:	KH
Version:	v1.2
Date:	27/01/2026
Scale:	1:2,500 @ A3




- Key
- ▭ Order Limits
 - ▭ Geophysical Survey Area
 - ▭ Survey Extent
 - Proposed Overhead Line Alignment
 - Proposed Pylon Location

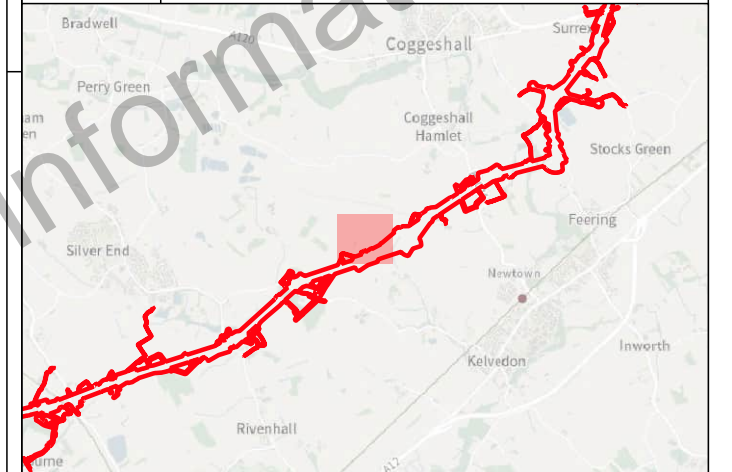


Contains Ordnance Survey data © Crown Copyright and database right 2026.
This material is for client report only © Headland Archaeology. No unauthorised reproduction.

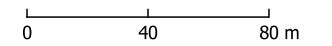
Site:	EAGR23
Created by:	KS
Checked by:	KH
Version:	v1.2
Date:	27/01/2026
Scale:	1:2,500 @ A3



This figure has been updated to reflect the information in the technical report only




- Key**
- ▭ Order Limits
 - ▭ Geophysical Survey Area
 - ▭ Survey Extent
 - Proposed Overhead Line Alignment
 - Proposed Pylon Location
 - XY Trace (25nT/cm)

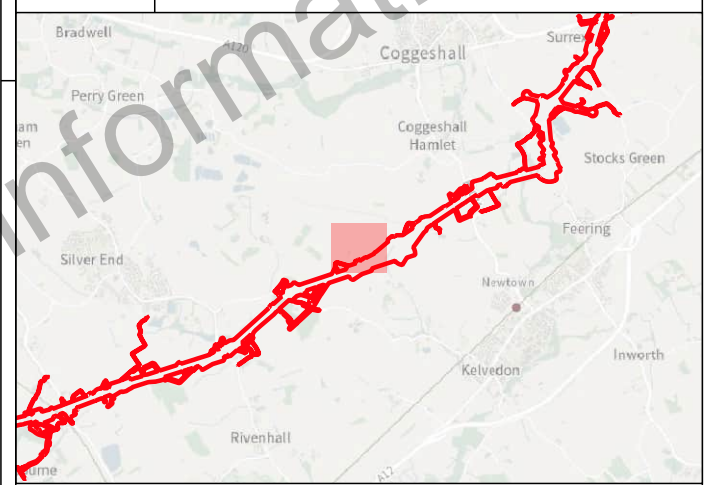
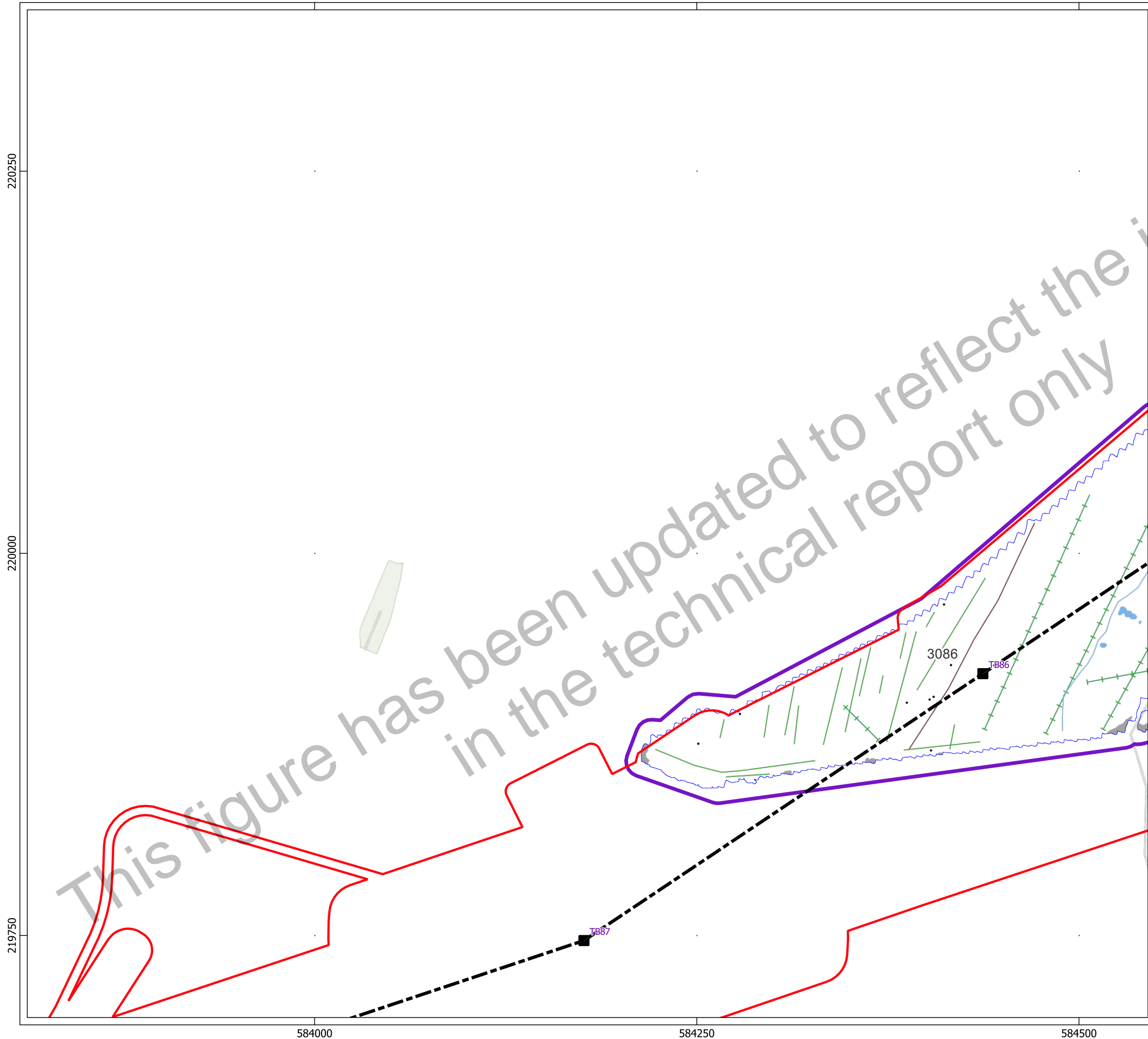


Contains Ordnance Survey data © Crown Copyright and database right 2026.
This material is for client report only © Headland Archaeology. No unauthorised reproduction.

Site:	EAGR23
Created by:	KS
Checked by:	KH
Version:	v1.2
Date:	27/01/2026
Scale:	1:2,500 @ A3



This figure has been updated to reflect the information in the technical report only



Key

- Order Limits
- Geophysical Survey Area
- Survey Extent
- Proposed Overhead Line Alignment
- Proposed Pylon Location

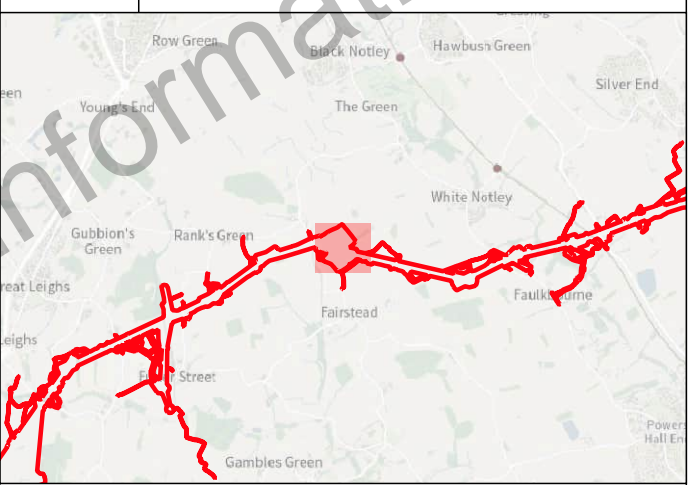
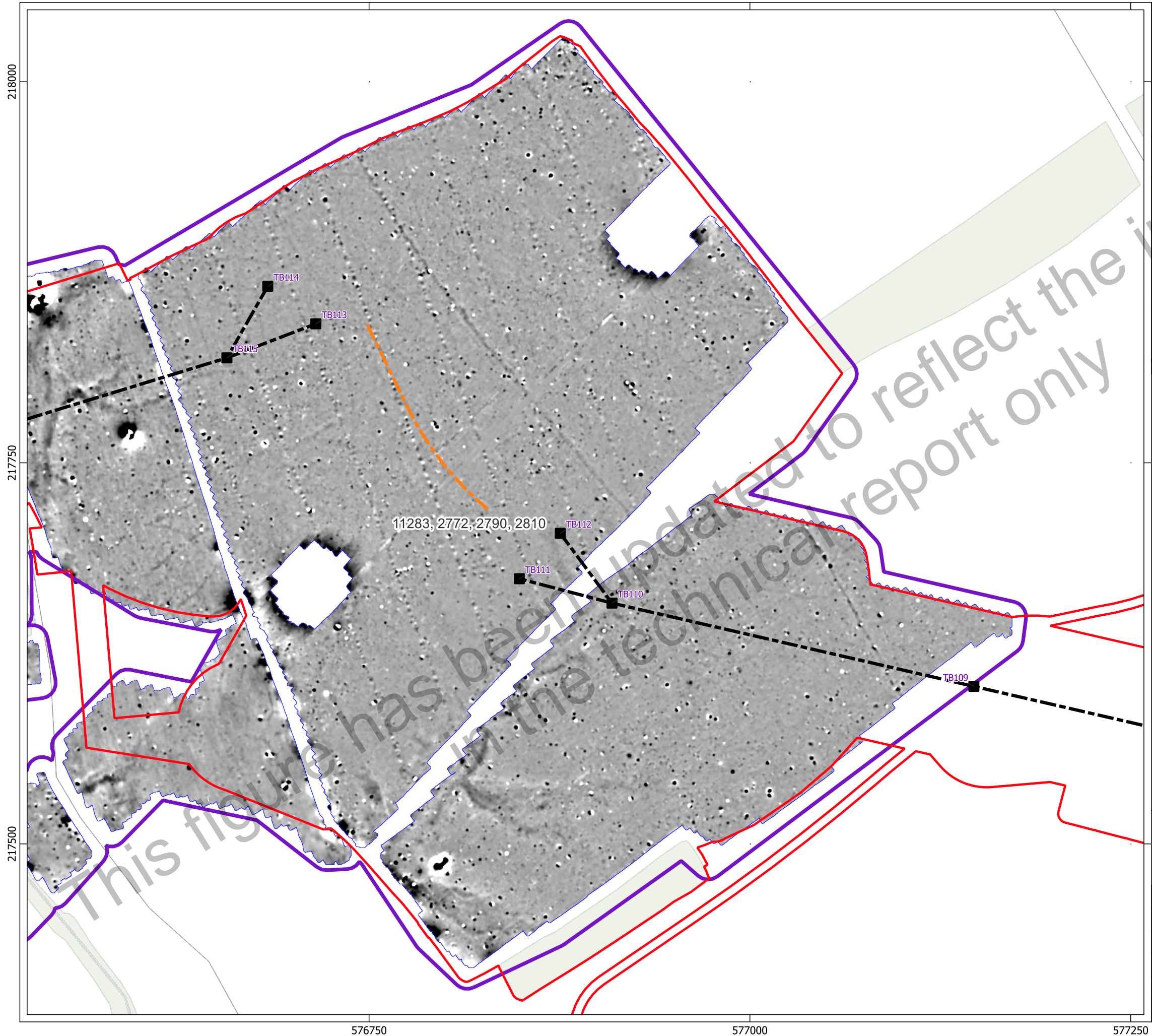
Geophys Interpretation

- Ferrous Objects
- Agriculture
- Field Boundary
- Field Drain
- Natural
- Magnetic Disturbance (Above Ground)
- Natural

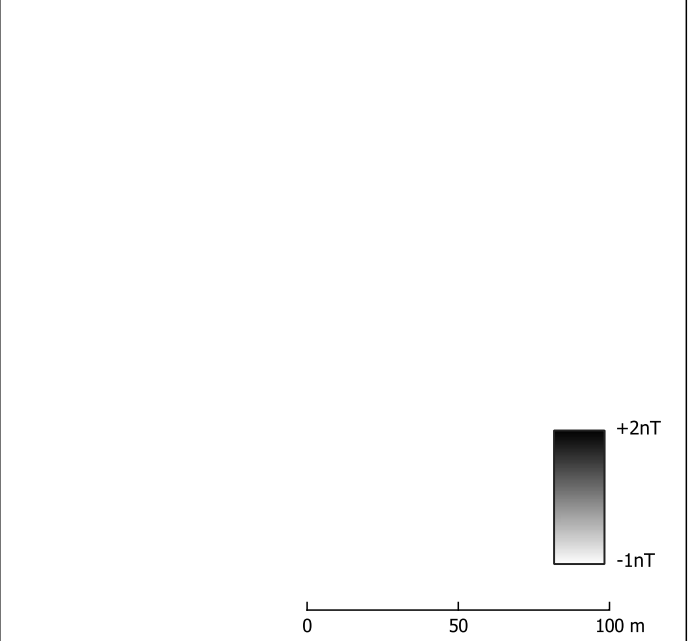
0 40 80 m

Contains Ordnance Survey data © Crown Copyright and database right 2026.
 This material is for client report only © Headland Archaeology. No unauthorised reproduction.

Site:	EAGR23
Created by:	KS
Checked by:	KH
Version:	v1.2
Date:	27/01/2026
Scale:	1:2,500 @ A3

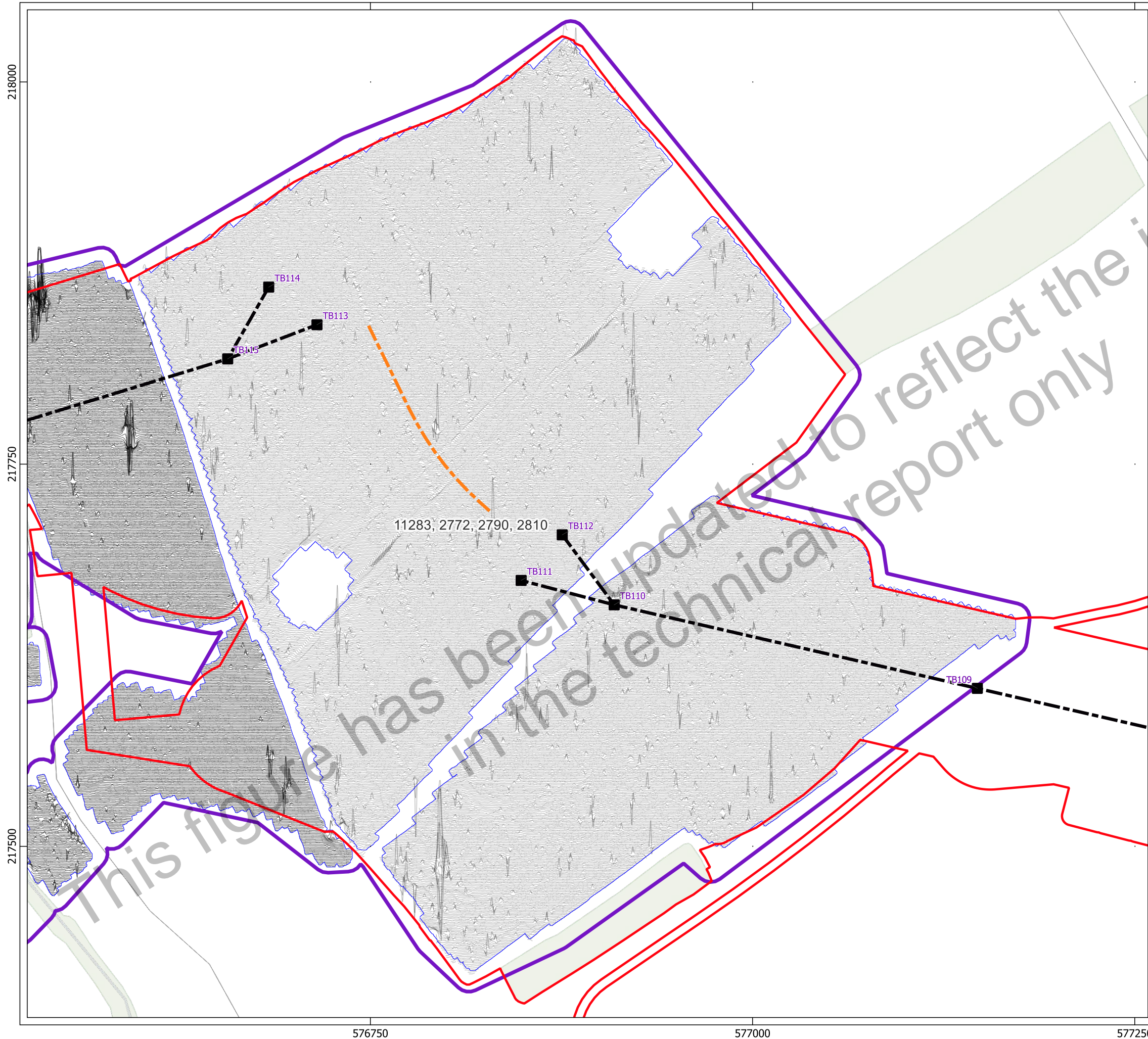


- Key**
- Order Limits
 - Geophysical Survey Area
 - Survey Extent
 - Proposed Overhead Line Alignment
 - Proposed Pylon Location
 - Proposed Underground Cable Alignment



Contains Ordnance Survey data © Crown Copyright and database right 2026.
 This material is for client report only © Headland Archaeology. No unauthorised reproduction.

Site:	EAGR23
Created by:	KS
Checked by:	KH
Version:	v1.2
Date:	27/01/2026
Scale:	1:2,500 @ A3



218000

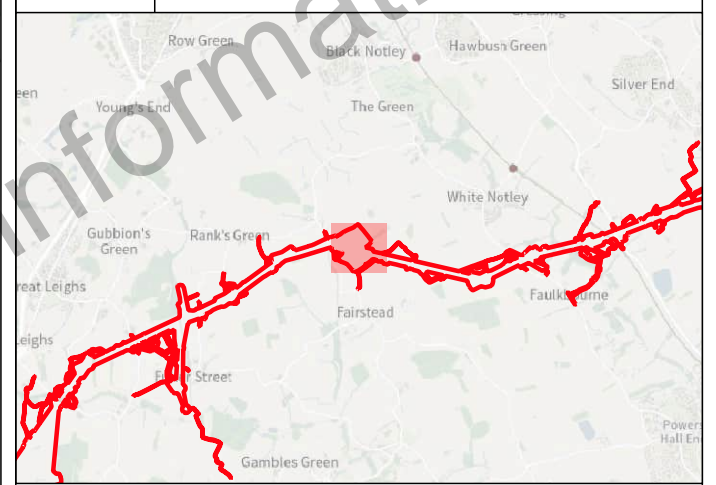
217750

217500

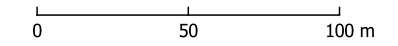
576750

577000

577250

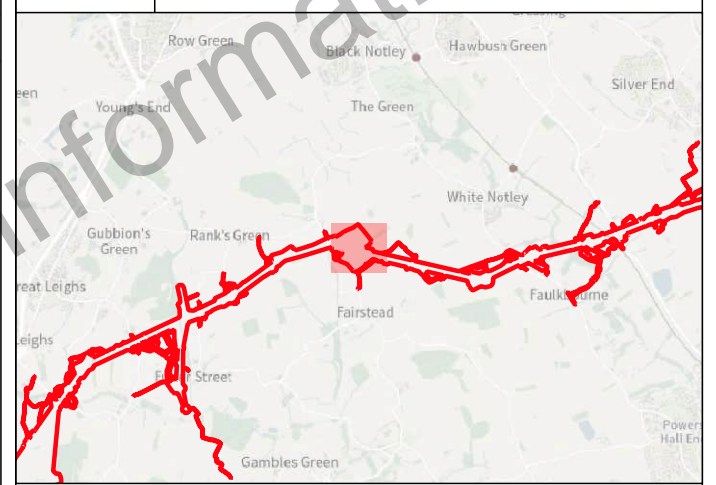
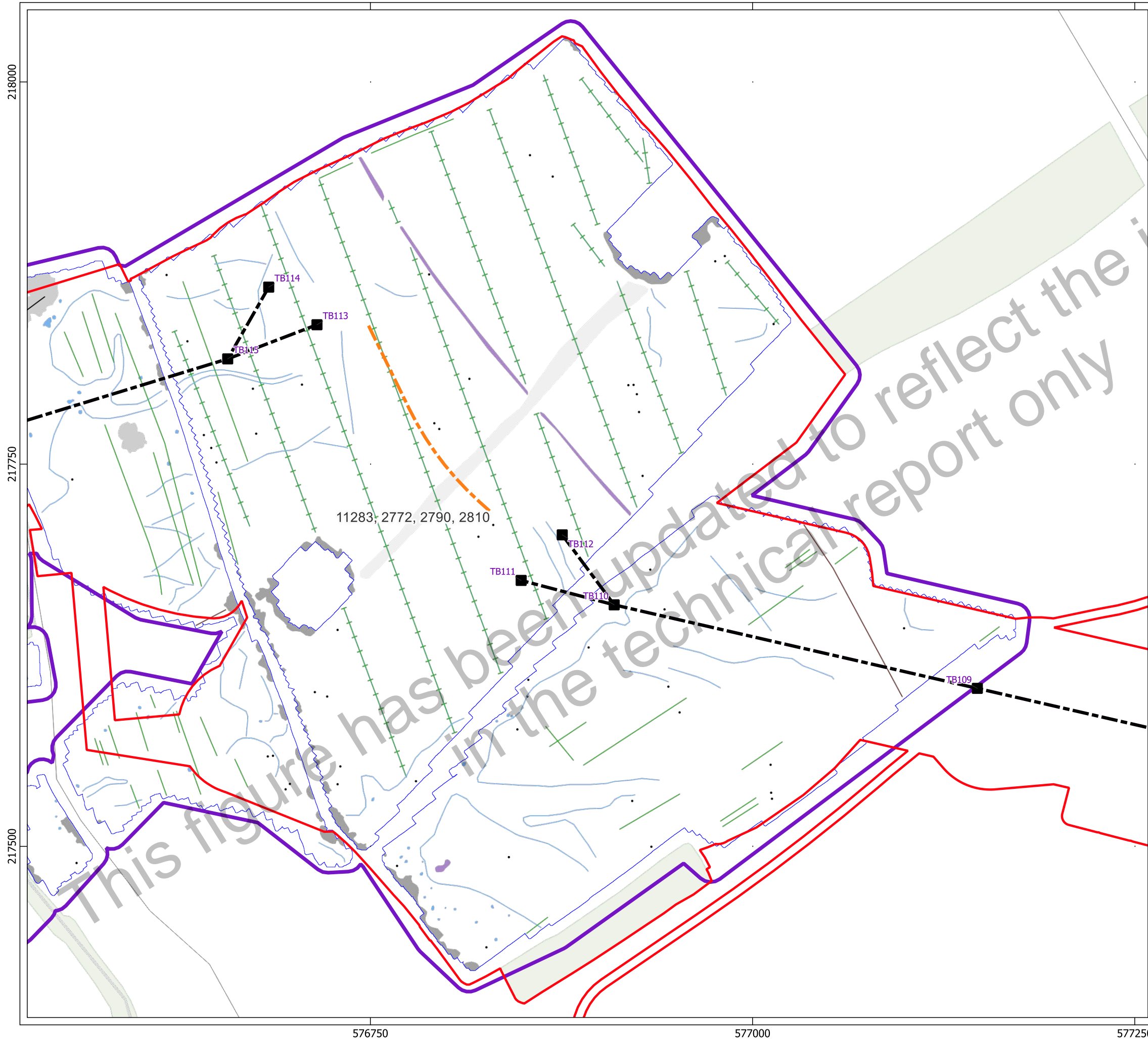


- Key**
- ▭ Order Limits
 - ▭ Geophysical Survey Area
 - ▭ Survey Extent
 - Proposed Overhead Line Alignment
 - Proposed Pylon Location
 - Proposed Underground Cable Alignment
 - XY Trace (25nT/cm)

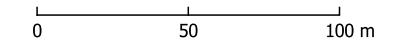


Contains Ordnance Survey data © Crown Copyright and database right 2026.
 This material is for client report only © Headland Archaeology. No unauthorised reproduction.

Site:	EAGR23
Created by:	KS
Checked by:	KH
Version:	v1.2
Date:	27/01/2026
Scale:	1:2,500 @ A3



- Key**
- Order Limits
 - Geophysical Survey Area
 - Survey Extent
 - Proposed Overhead Line Alignment
 - Proposed Pylon Location
 - Proposed Underground Cable Alignment
- Geophys Interpretation**
- Ferrous Objects
 - Agriculture
 - Field Boundary
 - Field Drain
 - Natural
 - Service
 - Magnetic Disturbance (Above Ground)
 - Magnetic Disturbance (Below Ground)
 - Natural
 - Overhead Cable
 - Uncertain



Contains Ordnance Survey data © Crown Copyright and database right 2026.
 This material is for client report only © Headland Archaeology. No unauthorised reproduction.

Site:	EAGR23
Created by:	KS
Checked by:	KH
Version:	v1.2
Date:	27/01/2026
Scale:	1:2,500 @ A3

218000
217750
217500

576750 577000 577250

National Grid plc
National Grid House,
Warwick Technology Park,
Gallows Hill, Warwick.
CV34 6DA United Kingdom

Registered in England and Wales
No. 4031152
nationalgrid.com